



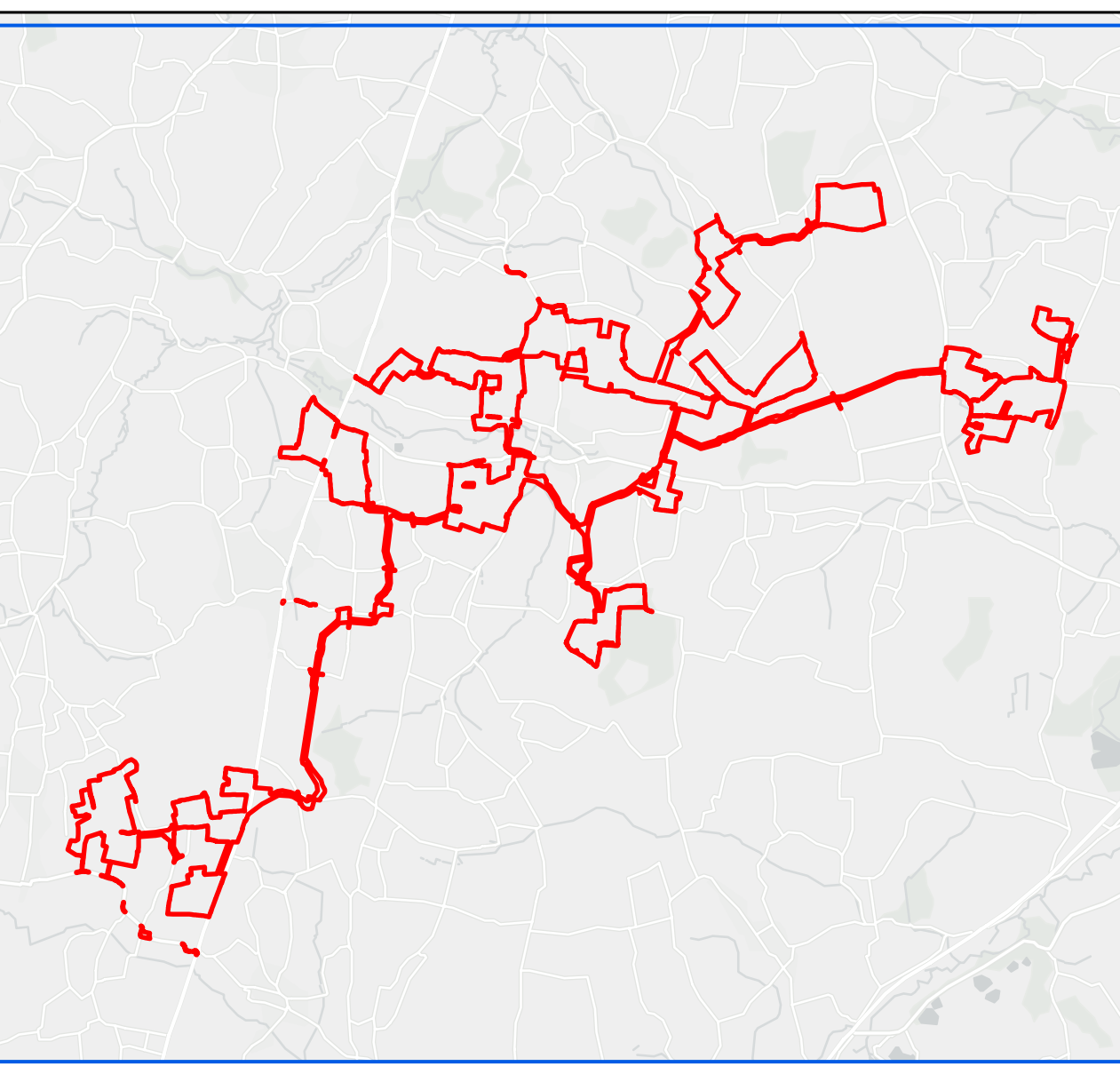
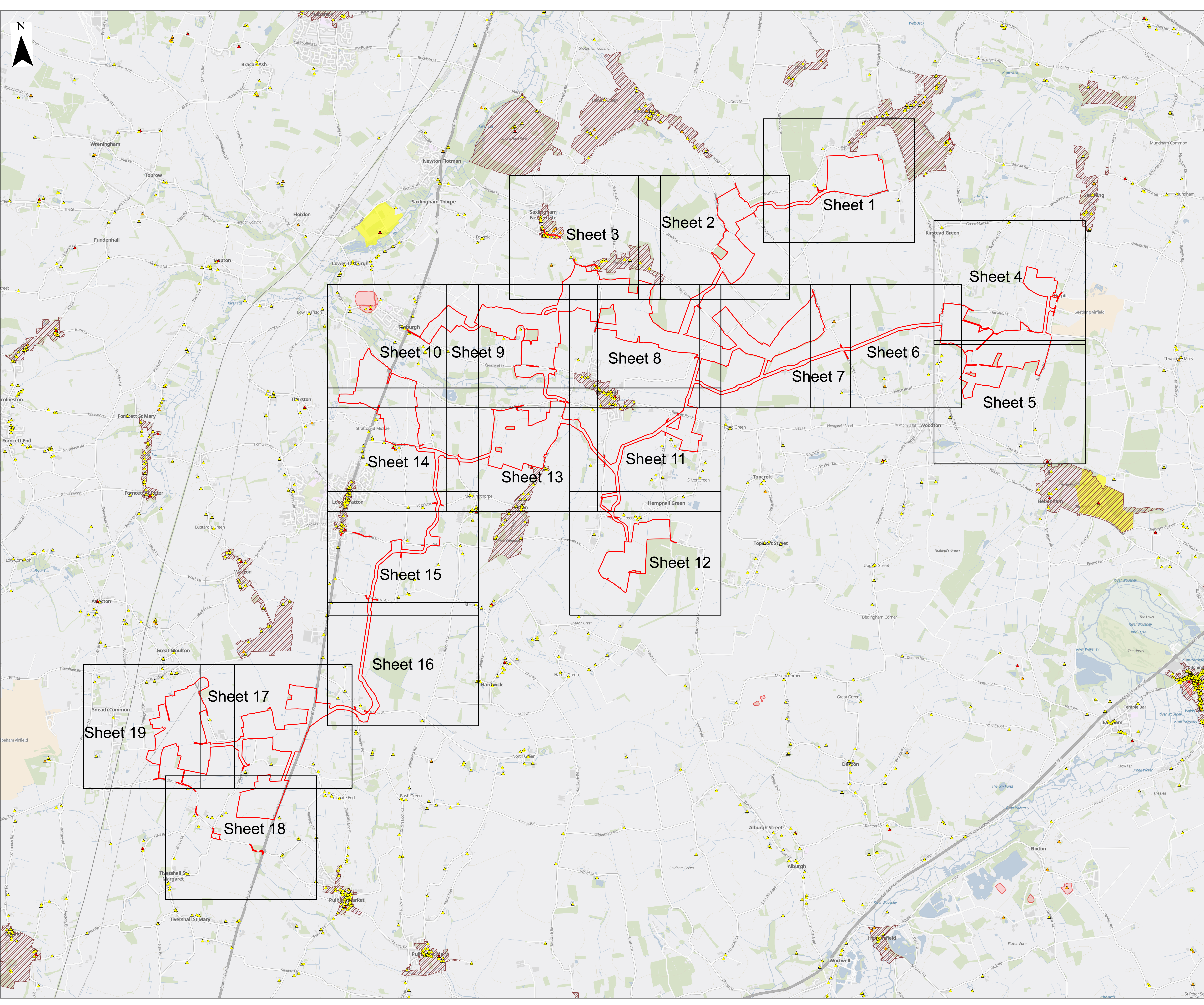
**East Pye Solar
Statutory or Non-Statutory Sites or
Features of Historic Environment Plan**

**Revision 1
March 2026**

Planning Inspectorate Reference: EN0110014

Document Reference: APP/2.11

APFP Regulation 5(2)(m)



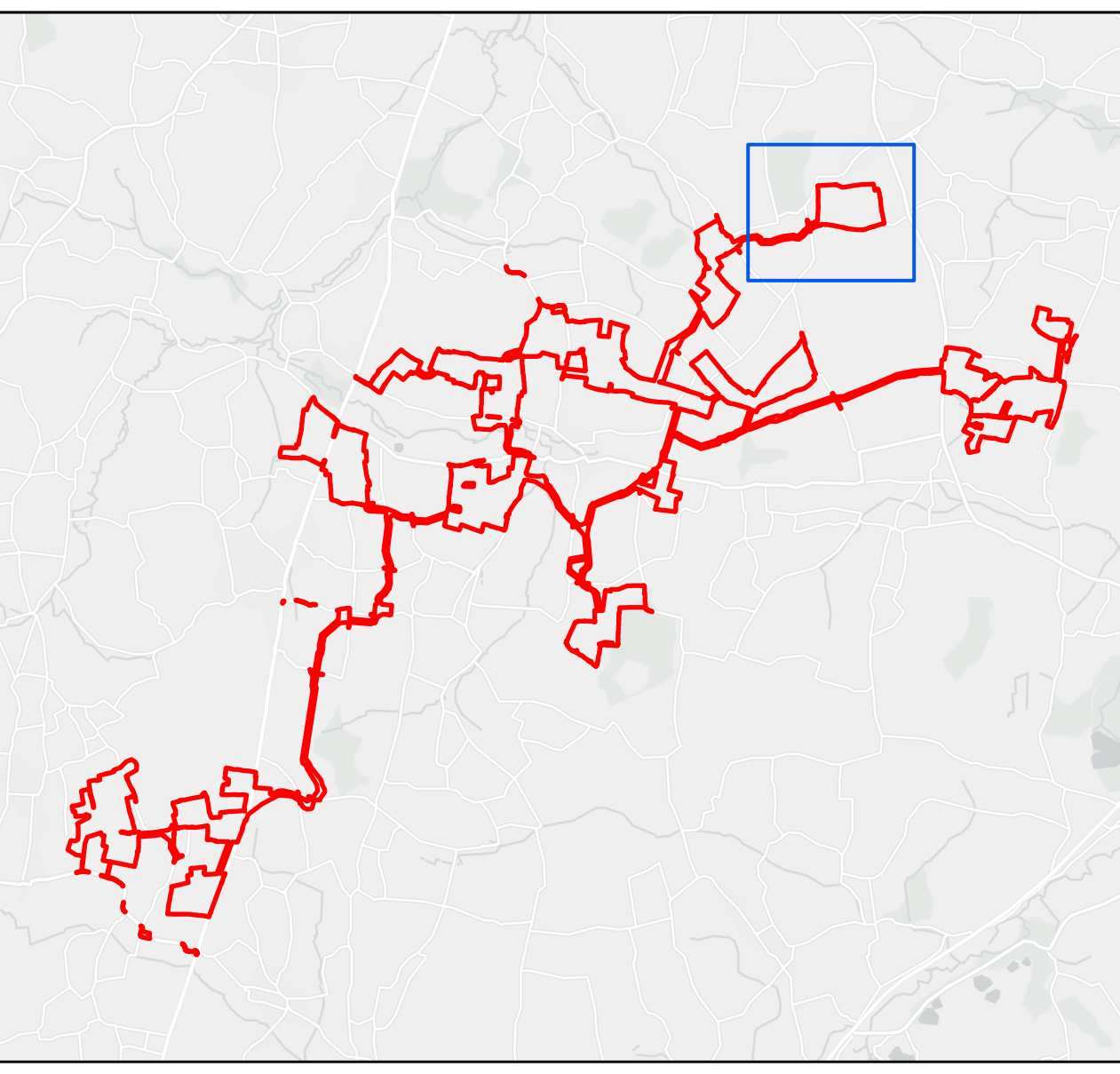

- Key**
- Order Limits
 - Sheet Index
 - Conservation Area
 - Listed Building
 - ▲ Grade I
 - ▲ Grade II*
 - ▲ Grade II
 - Registered Parks and Gardens
 - Grade II
 - Scheduled Monuments

*HR Point, HR Polygon, HR Polygon show records from the Historic Environment Register (HER). A findspot can be recorded as a point, but if there is no accurate grid reference for this in the HER, this is sometimes recorded in the HER by putting a line around the find spot if it becomes a polygon. A polyline is a linear feature.
 Layers: Stantec, 2026, IGR, 2026.
 Base map: Reproduced from Ordnance Survey digital map data © Crown copyright 2026. All rights reserved. License number: JAC000848996.
 © Crown Copyright 2026. Contains Ordnance Survey data © Crown copyright and database right 2026. Released under OGL. Contains OS data © Crown copyright and database right 2026. Contains data from OS, Borealis.

Scale: 1:20,000@A0
 0 2 km

APFP Regulation: 5(2)(m)	Application Doc No: EN0110014APP12.11
Ref: Features of Historic Environment	Date: 3/3/2026
Drawn by: TL/AD	Checked by: AH

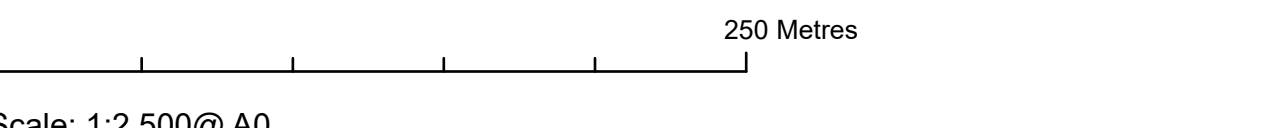
**Statutory or Non-Statutory Sites of
 Features of the Historic Environment Plan**
 Index Plan
 Revision A



- Key**
- Order Limits
 - Sheet Index
 - Conservation Area
 - Listed Building
 - ▲ Grade II
 - HER Data***
 - HER Point
 - HER Polyline
 - HER Polygon

*HER Point, HER Polyline, HER Polygon show records from the Historic Environment Register (HER). A findspot can be recorded as a point, but if there is no accurate grid reference for this in the HER, this is sometimes recorded in the HER by putting a line around the field and it becomes a polygon. A polyline is a linear feature.

Layers: Stantec, 2026; IGR, 2026
 Base map: Reproduced from Ordnance Survey digital map data © Crown copyright 2026. All rights reserved. License number: JAC00084996
 © Crown Copyright 2026. Contains Ordnance Survey data © Crown copyright and database right 2026. Released under OGL. Contains OS data © Crown copyright and database right 2026. Contains data from OS, Zoomstack.

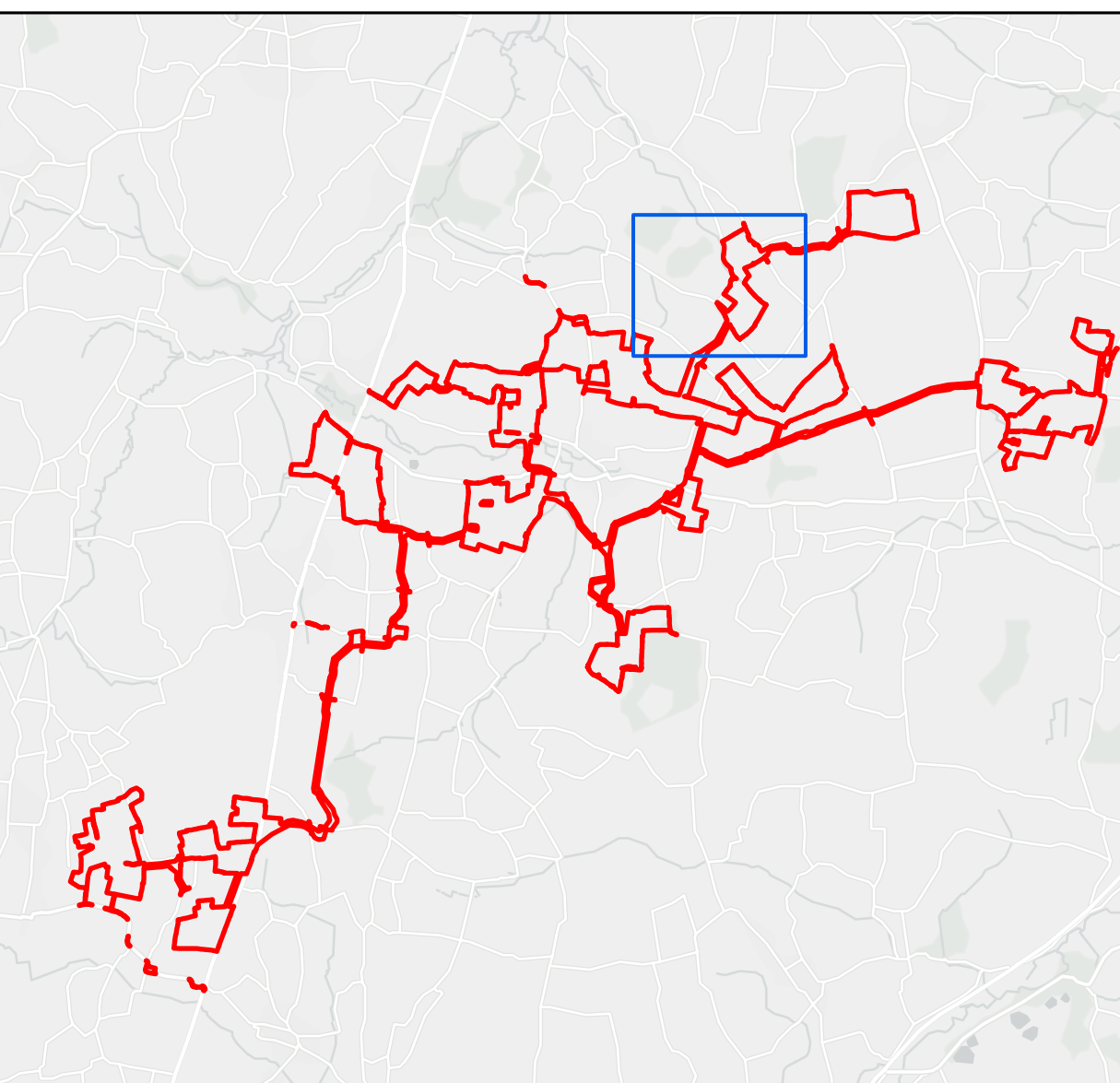



Scale: 1:2,500@ A0

APFP Regulation: 5(2)(m)	Application Doc No: EN0110014/APP12.11
Ref: Features of Historic Environment	Date: 3/2/2026
Drawn by: TL/AD	Checked by: AH

**Statutory or Non-Statutory Sites of
 Features of the Historic Environment Plan**
 Sheet 1 of 19
 Revision A

Sheet 2











Sheet 1

Sheet 3

Sheet 8

Sheet 7

Key

-  Order Limits
-  Sheet Index
-  Conservation Area
-  Listed Building
-  Grade II
- HER Data***
-  HER Point
-  HER Polyline
-  HER Polygon

*HER Point, HER Polyline, HER Polygon show records from the Historic Environment Register (HER). A findspot can be recorded as a point, but if there is no accurate grid reference for this in the HER, this is sometimes recorded in the HER by putting a line around the field and it becomes a polygon. A polyline is a linear feature.

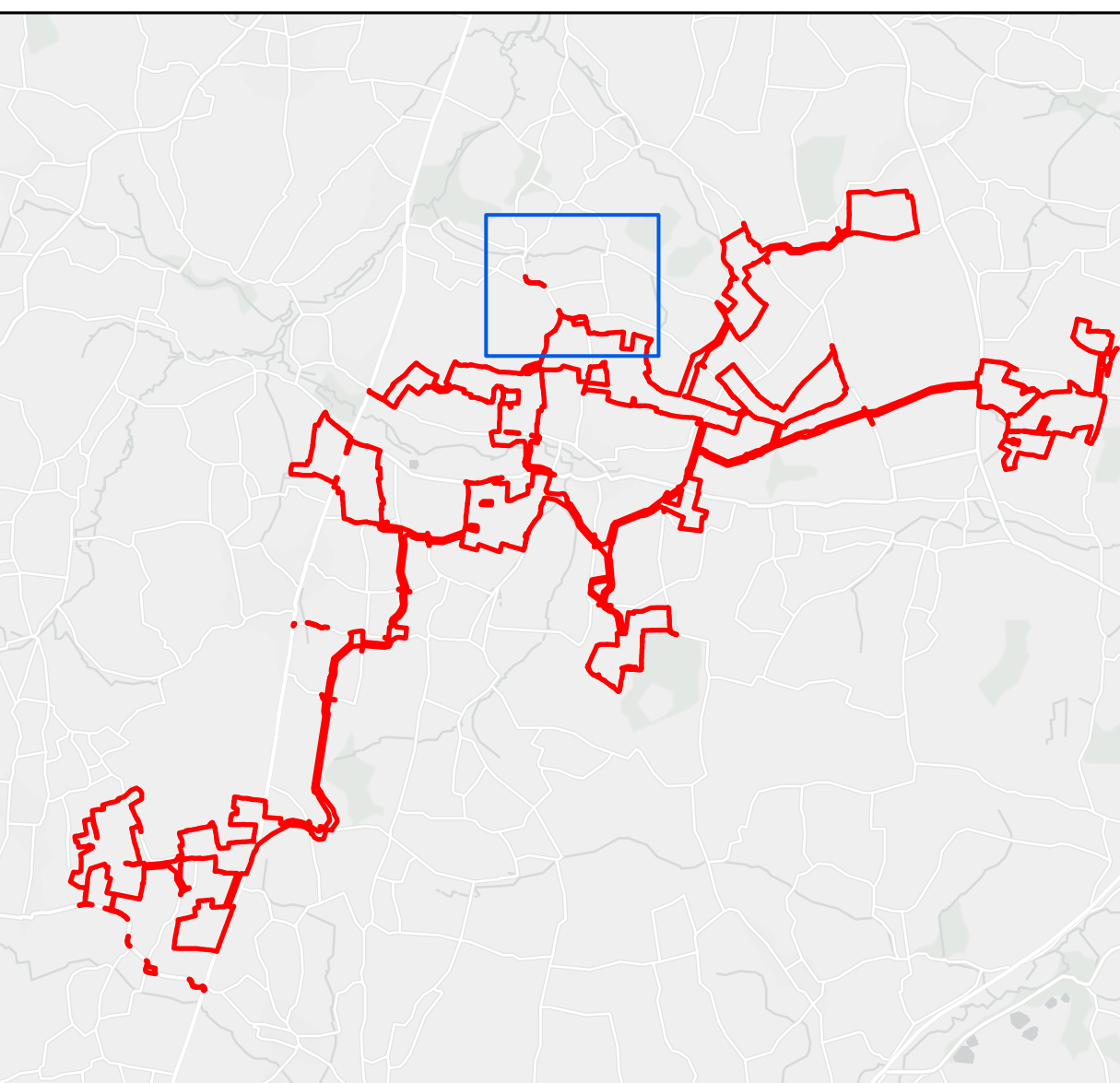
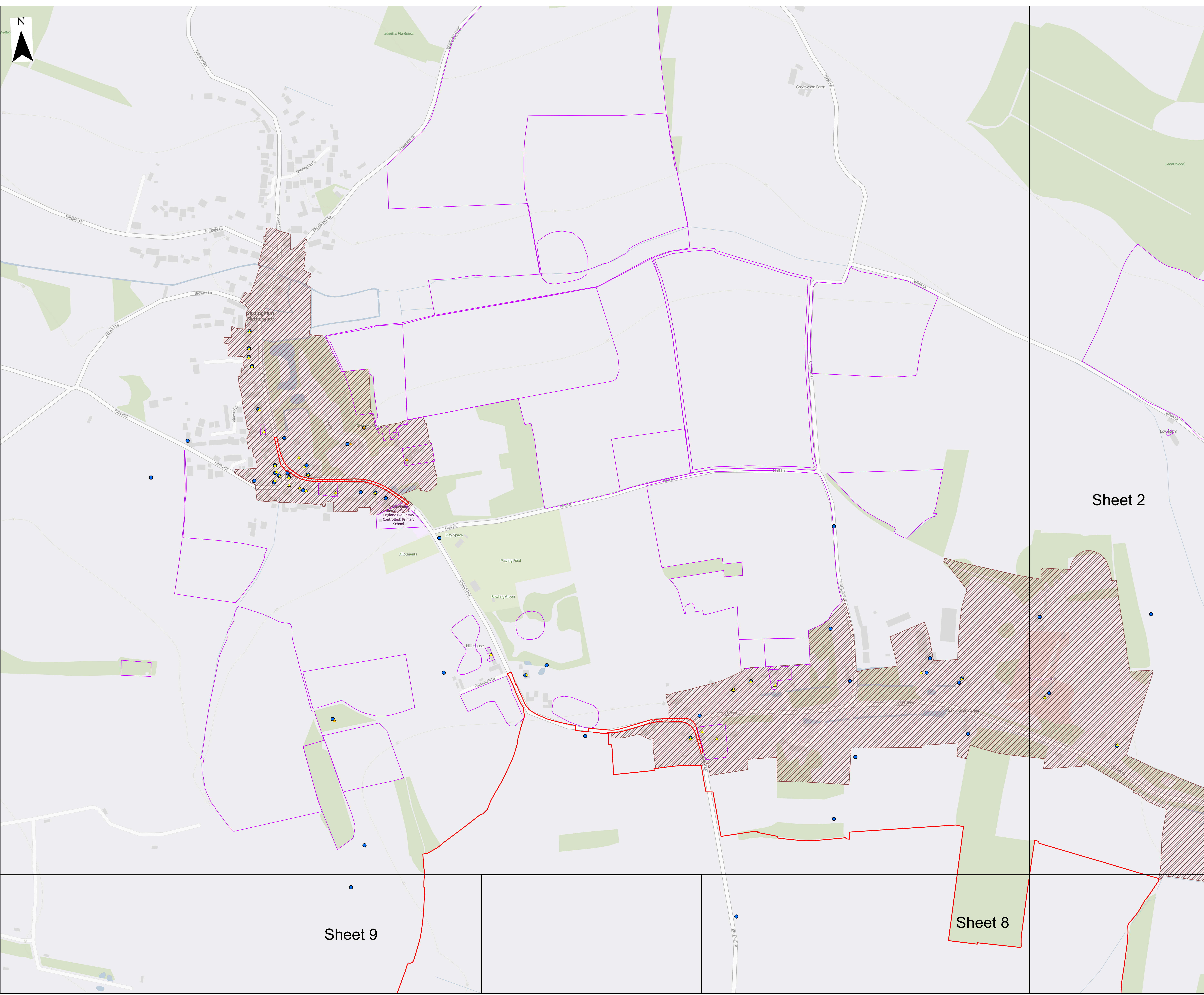
Layers: Stantec, 2026; IGR, 2026. Base map: Reproduced from Ordnance Survey digital map data © Crown copyright 2026. All rights reserved. License number: JAC00084996 © Crown Copyright 2026. Contains Ordnance Survey data © Crown copyright and database right 2026. Released under OGL. Contains OS data © Crown copyright and database right 2026. Contains data from OS Boundaries.









0 250 Metres

Scale: 1:2,500@A0

APFP Regulation: 5(2)(m)	Application Doc No: EN0110014/APP/2.11
Ref: Features of Historic Environment	Date: 3/2/2026
Drawn by: TL/AD	Checked by: AH

Statutory or Non-Statutory Sites of Features of the Historic Environment Plan
Sheet 2 of 19
Revision A



- Key**
-  Order Limits
 -  Sheet Index
 -  Conservation Area
 -  Listed Building
 -  Grade II*
 -  Grade II
 - HER Data***
 -  HER Point
 -  HER Polygon

Sheet 2

Sheet 9

Sheet 8

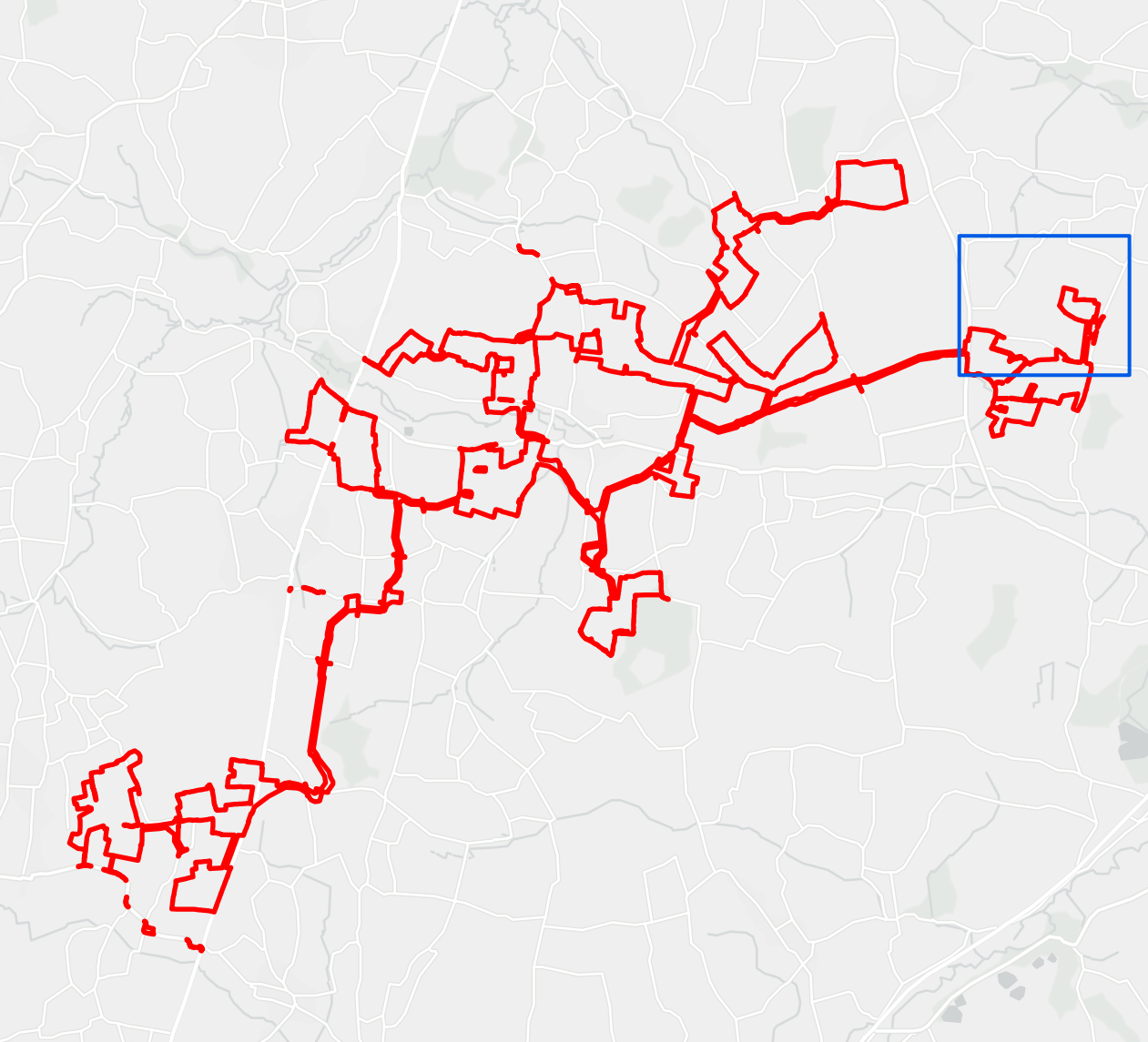
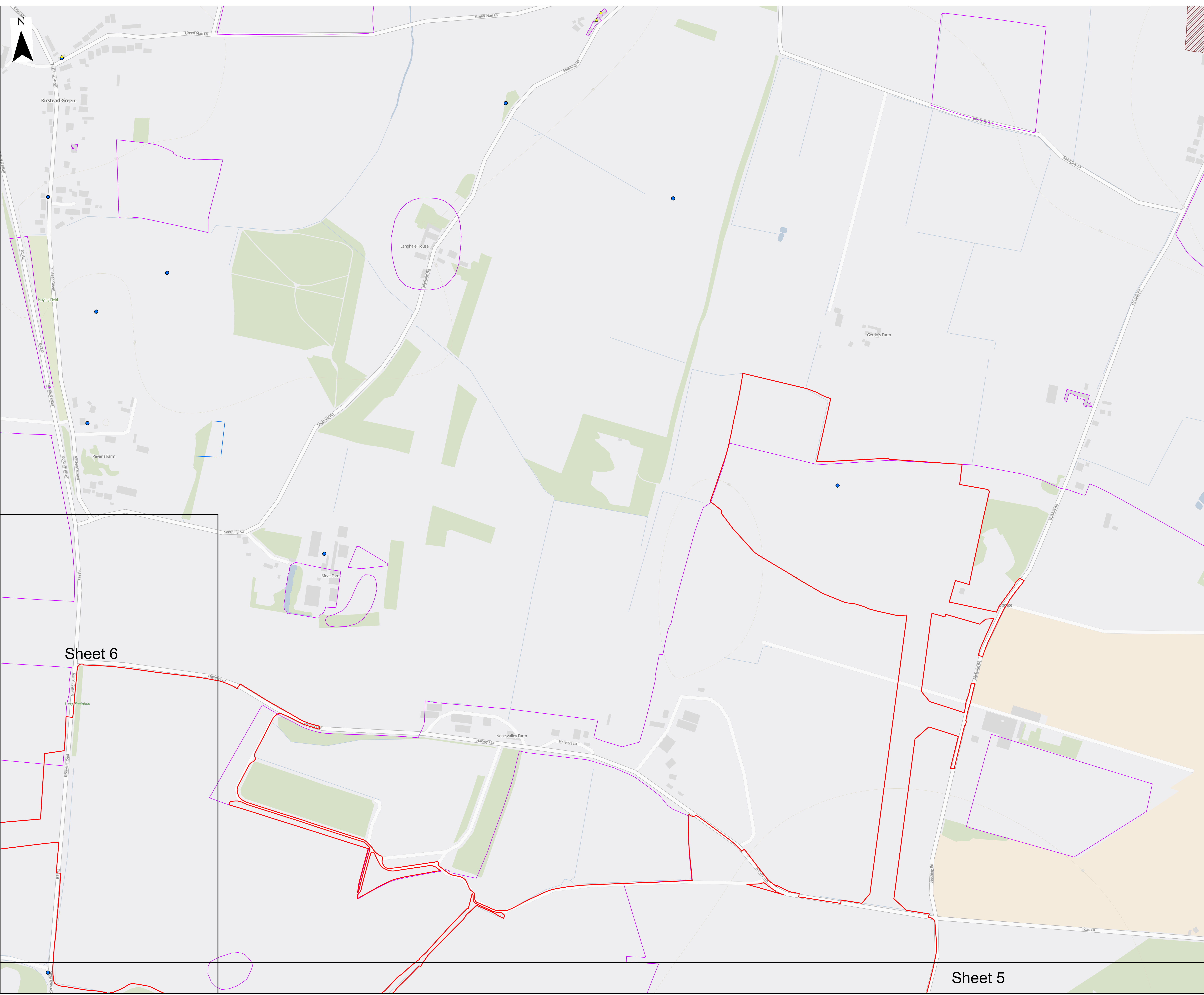
*HER Point, HER Polygon, HER Polygon show records from the Historic Environment Register (HER). A findspot can be recorded as a point, but if there is no accurate grid reference for this in the HER, this is sometimes recorded in the HER by putting a line around the field and it becomes a polygon. A polyline is a linear feature.

Layers: Stantec, 2026; IGR, 2026. Base map: Reproduced from Ordnance Survey digital map data © Crown copyright 2026. All rights reserved. License number: JAC000848996 © Crown Copyright 2026. Contains Ordnance Survey data © Crown copyright and database right 2026. Released under OGL. Contains OS data © Crown Copyright and database right 2026. Contains data from OS Zoomstacks.

Scale: 1:2,500@ A0

APFP Regulation: 5(2)(m)	Application Doc No: EN0110014APFP12.11
Ref: Features of Historic Environment	Date: 3/2/2026
Drawn by: TL/AD	Checked by: AH

Statutory or Non-Statutory Sites of Features of the Historic Environment Plan
Sheet 3 of 19
Revision A



Key

- Order Limits
- Sheet Index
- Conservation Area
- Listed Building
- ▲ Grade II
- HER Data***
- HER Point
- HER Polyline
- HER Polygon

*HER Point, HER Polyline, HER Polygon show records from the Historic Environment Register (HER). A findspot can be recorded as a point, but if there is no accurate grid reference for this in the HER, this is sometimes recorded in the HER by putting a line around the find and it becomes a polygon. A polyline is a linear feature.

Layers: Stantec, 2026; IGR, 2026
 Base map: Reproduced from Ordnance Survey digital map data © Crown copyright 2026. All rights reserved. License number: AC000084996
 © Crown Copyright 2026. Contains Ordnance Survey data © Crown copyright and database right 2026. Released under OGL. Contains OS data © Crown Copyright and database right 2026. Contains data from OS Zoomstacks.

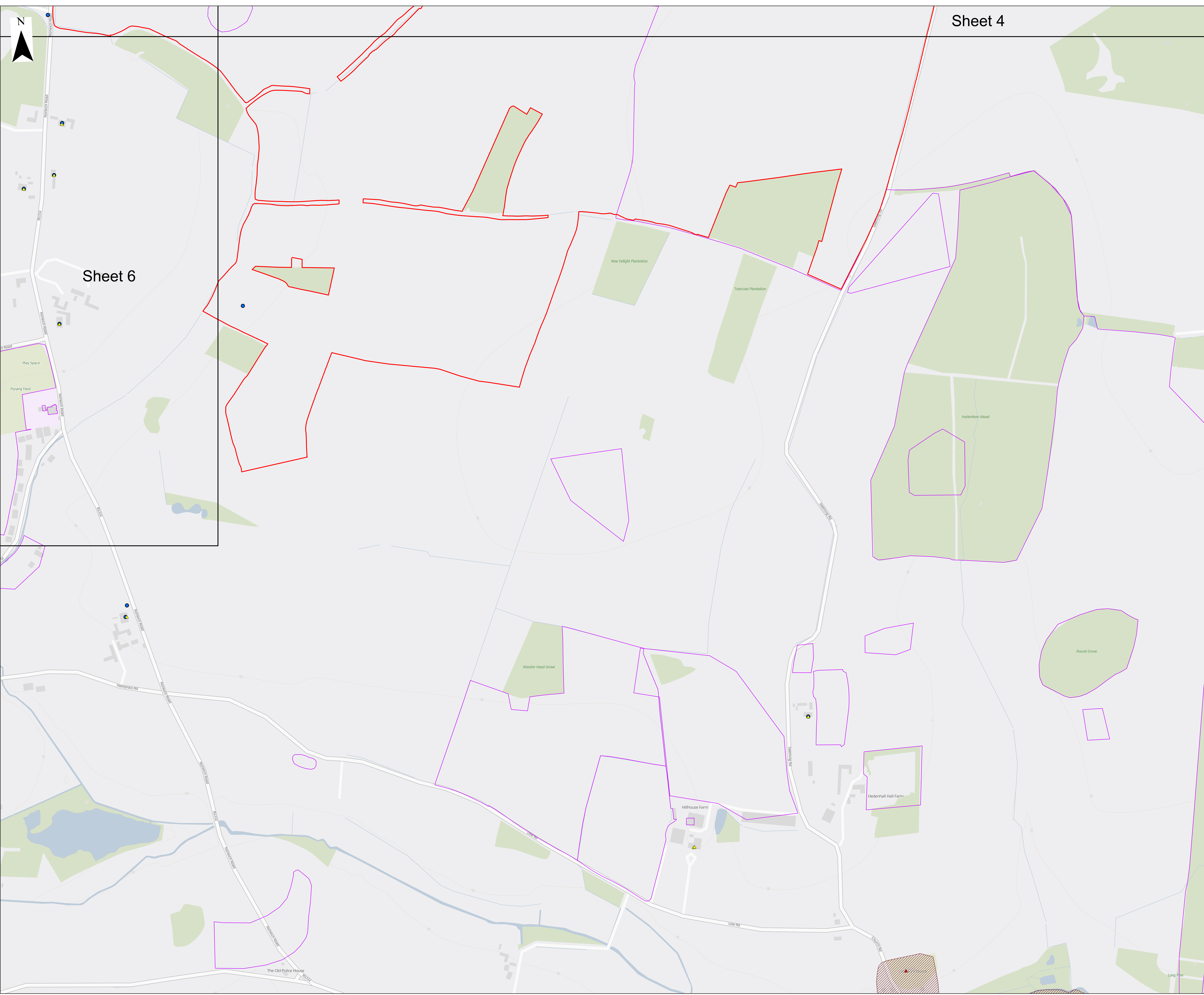
0 250 Metres
 Scale: 1:2,500@ A0

APFP Regulation: 5(2)(m)	Application Doc No: EN0110014/APP/2.11
Ref: Features of Historic Environment	Date: 3/2/2026
Drawn by: TL/AD	Checked by: AH

Statutory or Non-Statutory Sites of Features of the Historic Environment Plan
 Sheet 4 of 19
 Revision A

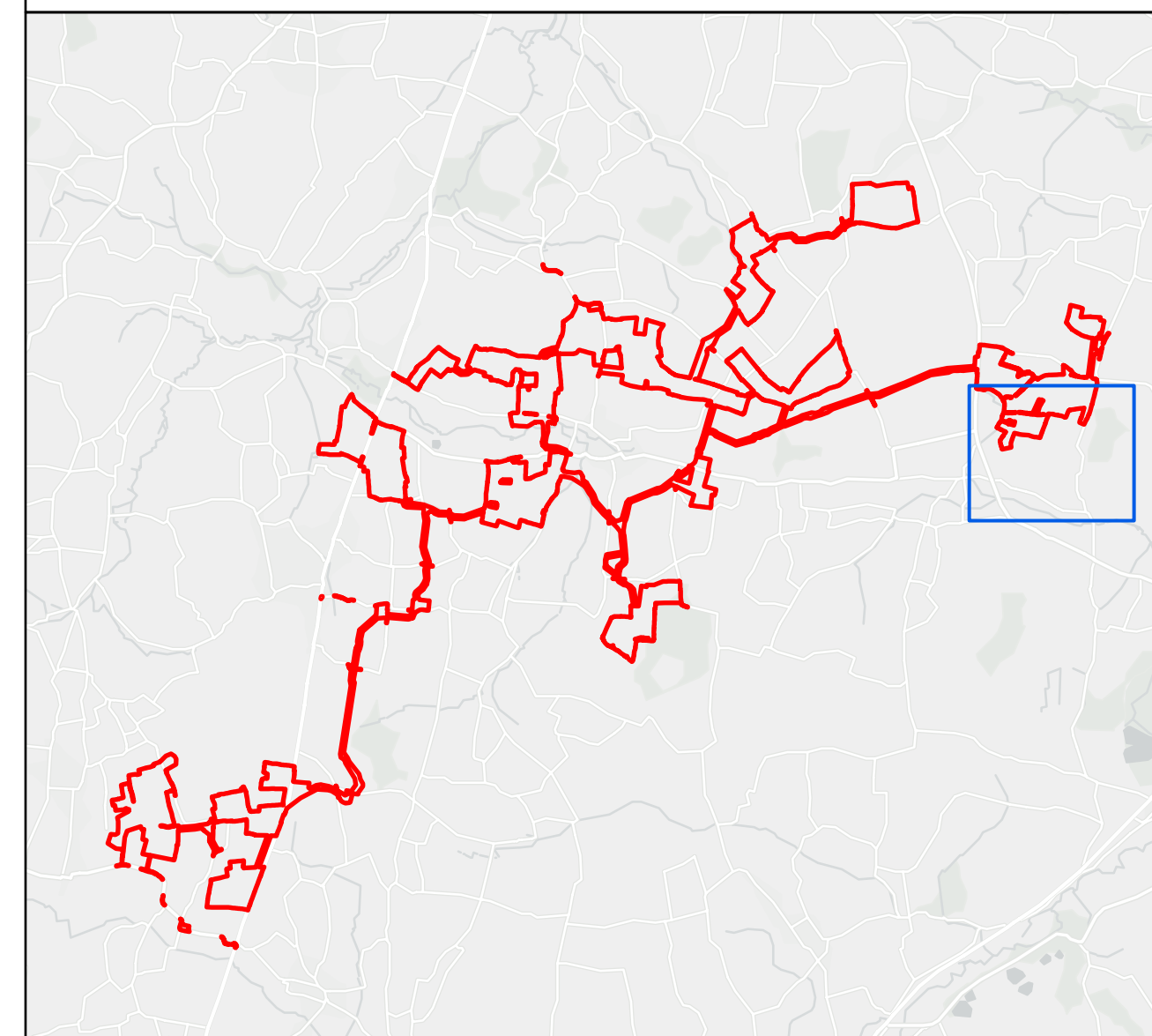
Sheet 6

Sheet 5



Sheet 4

Sheet 6



Key

- Order Limits
- Sheet Index
- Conservation Area
- Listed Building
- ▲ Grade I
- ▲ Grade II
- HER Data***
- HER Point
- HER Polygon

*HER Point, HER Polyline, HER Polygon show records from the Historic Environment Register (HER). A findspot can be recorded as a point, but if there is no accurate grid reference for this in the HER, this is sometimes recorded in the HER by putting a line around the field and it becomes a polygon. A polyline is a linear feature.

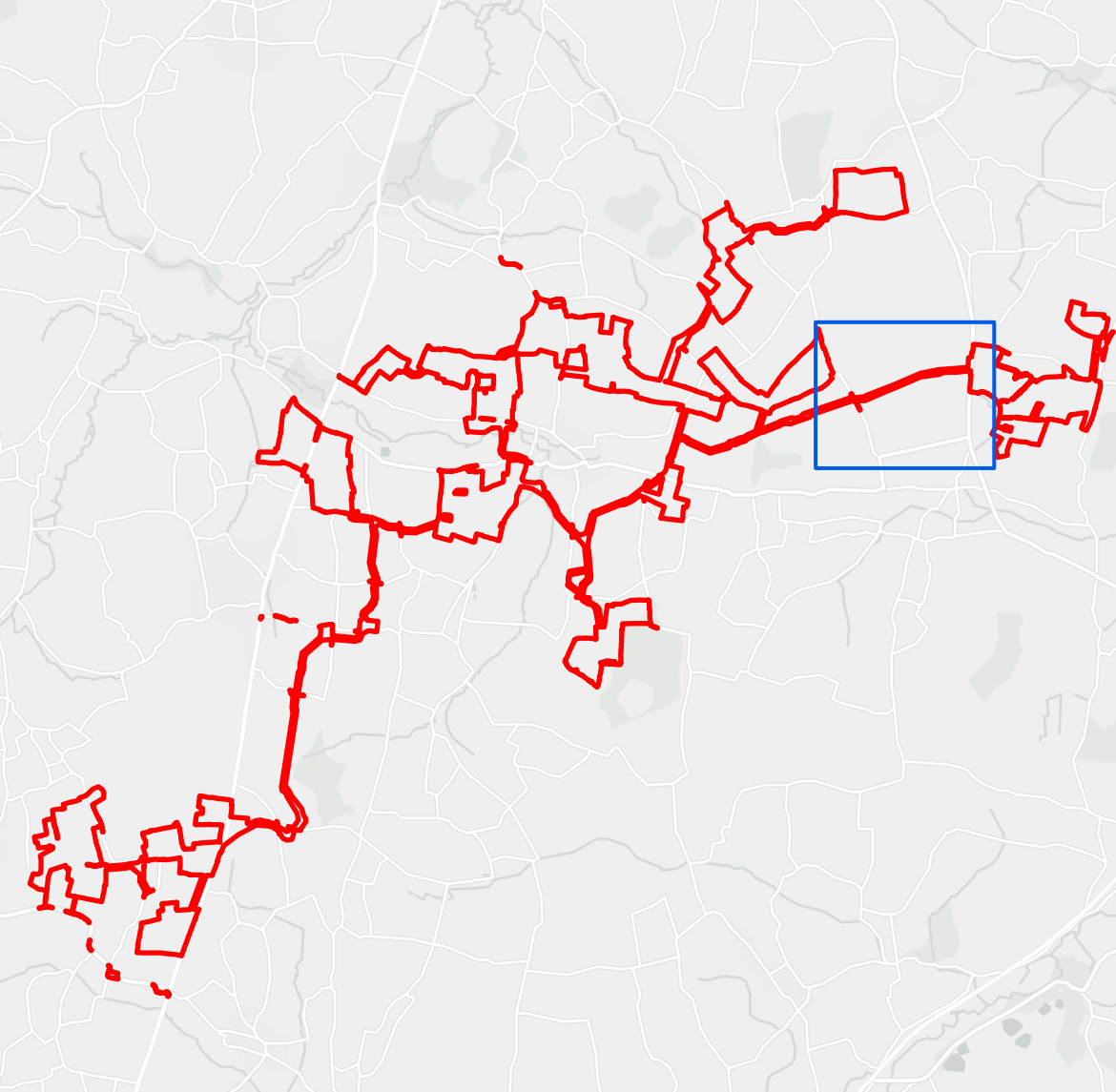

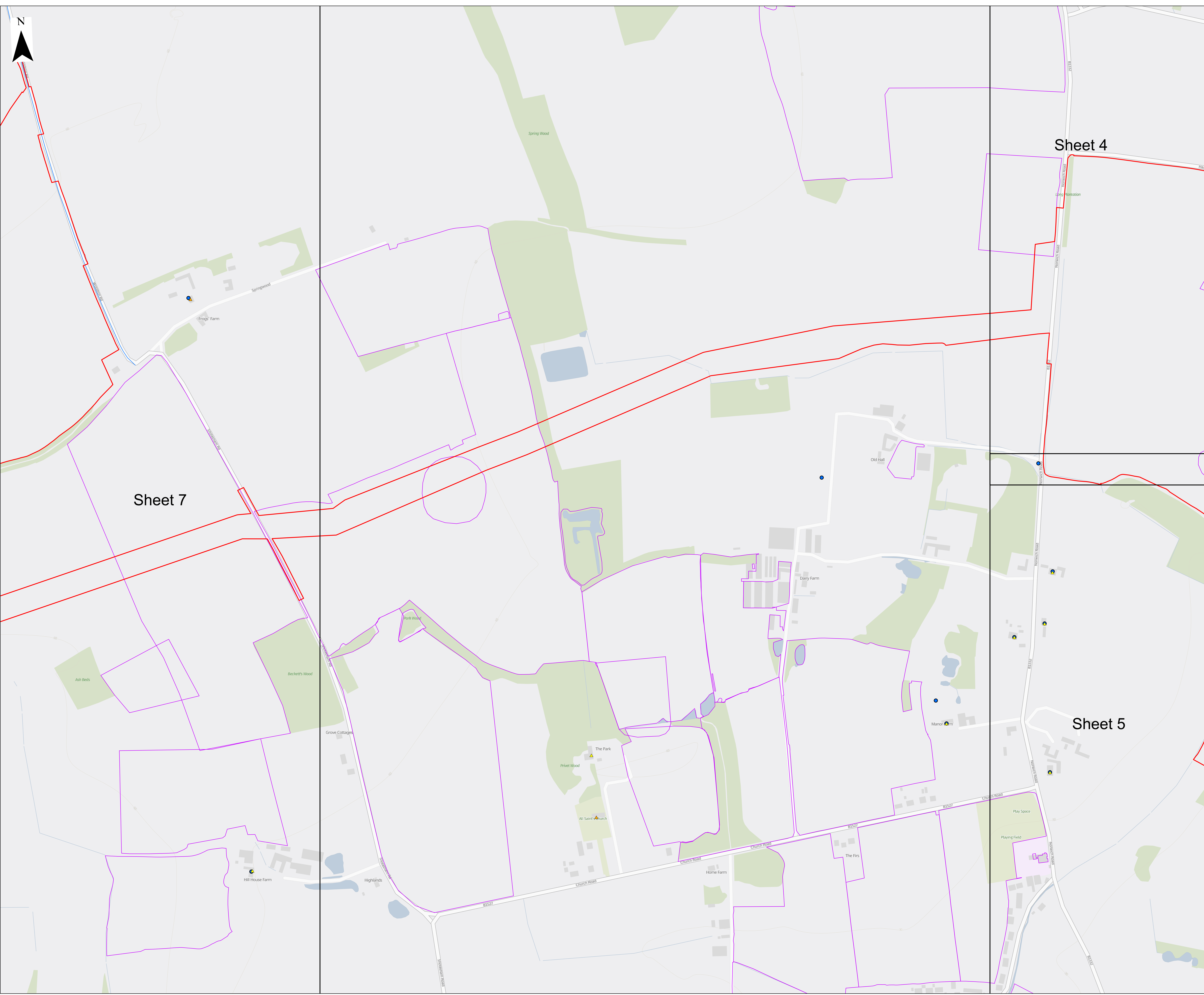
Layers: Stantec, 2026; IGR, 2026.
Base map: Reproduced from Ordnance Survey digital map data © Crown copyright 2026. All rights reserved. License number: AC000084996
© Crown Copyright 2026. Contains Ordnance Survey data © Crown copyright and database right 2026. Released under OGL. Contains OS data © Crown copyright and database right 2026. Contains data from OS Zoomstacks.

0 250 Metres
Scale: 1:2,500@A0

APFP Regulation: 5(2)(m)	Application Doc No: EN0110014/APPI2.11
Ref: Features of Historic Environment	Date: 3/2/2026
Drawn by: TL/AD	Checked by: AH

**Statutory or Non-Statutory Sites of
Features of the Historic Environment Plan**
Sheet 5 of 19
Revision A





- Key**
- Order Limits
 - Sheet Index
 - Listed Building
 - ▲ Grade II*
 - ▲ Grade II
 - HER Data***
 - HER Point
 - HER Polyline
 - HER Polygon

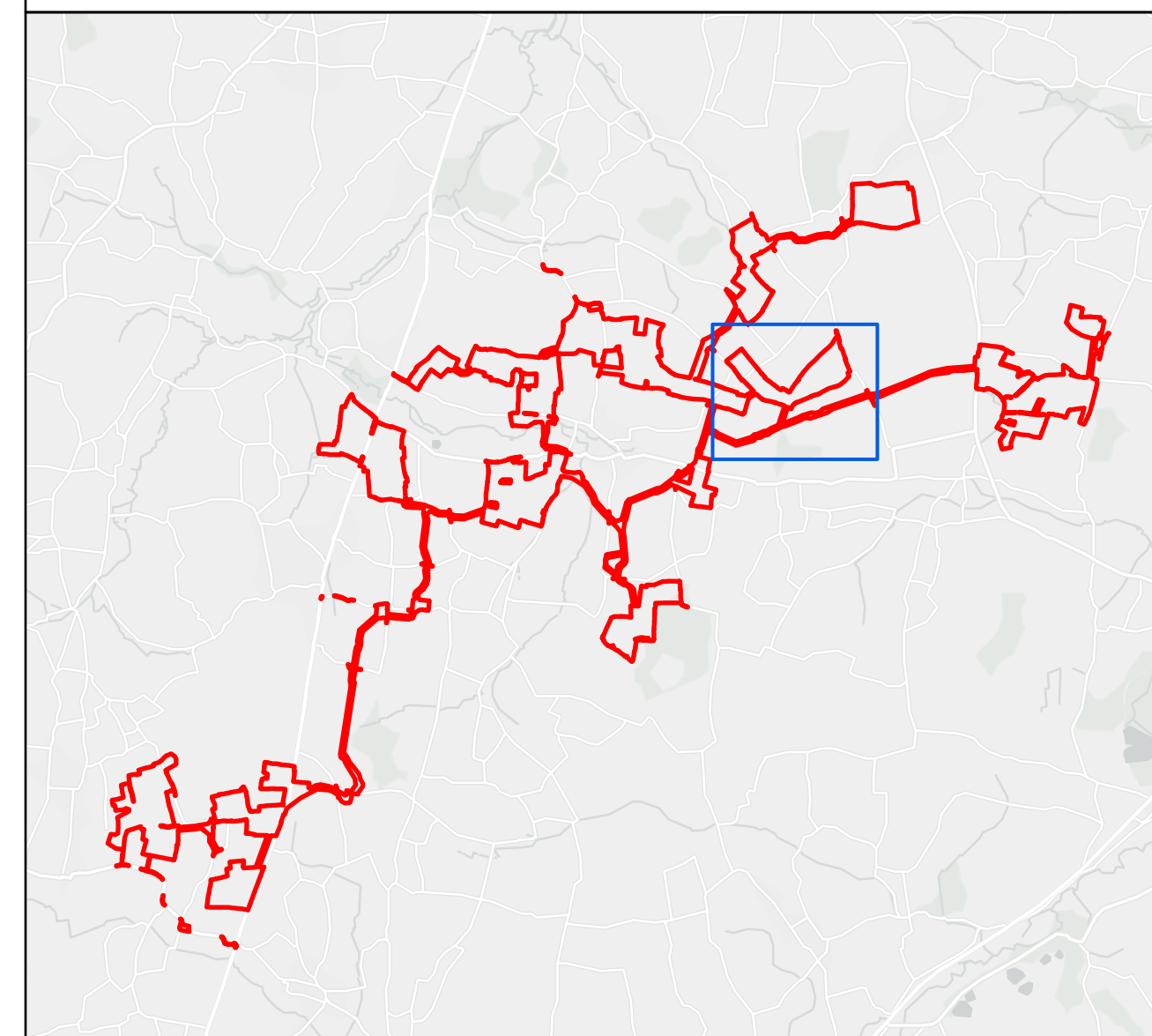

*HER Point, HER Polyline, HER Polygon show records from the Historic Environment Register (HER). A findspot can be recorded as a point, but if there is no accurate grid reference for this in the HER, this is sometimes recorded in the HER by putting a line around the field and it becomes a polygon. A polyline is a linear feature.

Layers: Stantec, 2026; IGR, 2026
 Base map: Reproduced from Ordnance Survey digital map data © Crown copyright 2026. All rights reserved. License number: AC000084996
 © Crown Copyright 2026. Contains Ordnance Survey data © Crown copyright and database right 2026. Released under OGL. Contains OS data © Crown copyright and database right 2026. Contains data from OS Boundaries.

0 250 Metres
 Scale: 1:2,500@A0

APFP Regulation: 5(2)(m)	Application Doc No: EN0110014/APP/2.11
Ref: Features of Historic Environment	Date: 3/2/2026
Drawn by: TL/AD	Checked by: AH

**Statutory or Non-Statutory Sites of
 Features of the Historic Environment Plan**
 Sheet 6 of 19
 Revision A

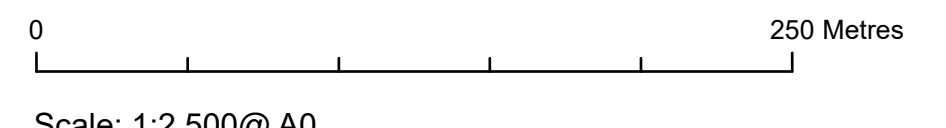


Key

- Order Limits
- Sheet Index
- Limited Building
- ▲ Grade II*
- ▲ Grade II
- HER Data***
- HER Point
- HER Polyline
- HER Polygon

*HER Point, HER Polyline, HER Polygon show records from the Historic Environment Register (HER). A findspot can be recorded as a point, but if there is no accurate grid reference for this in the HER, this is sometimes recorded in the HER by putting a line around the field and it becomes a polygon. A polyline is a linear feature.

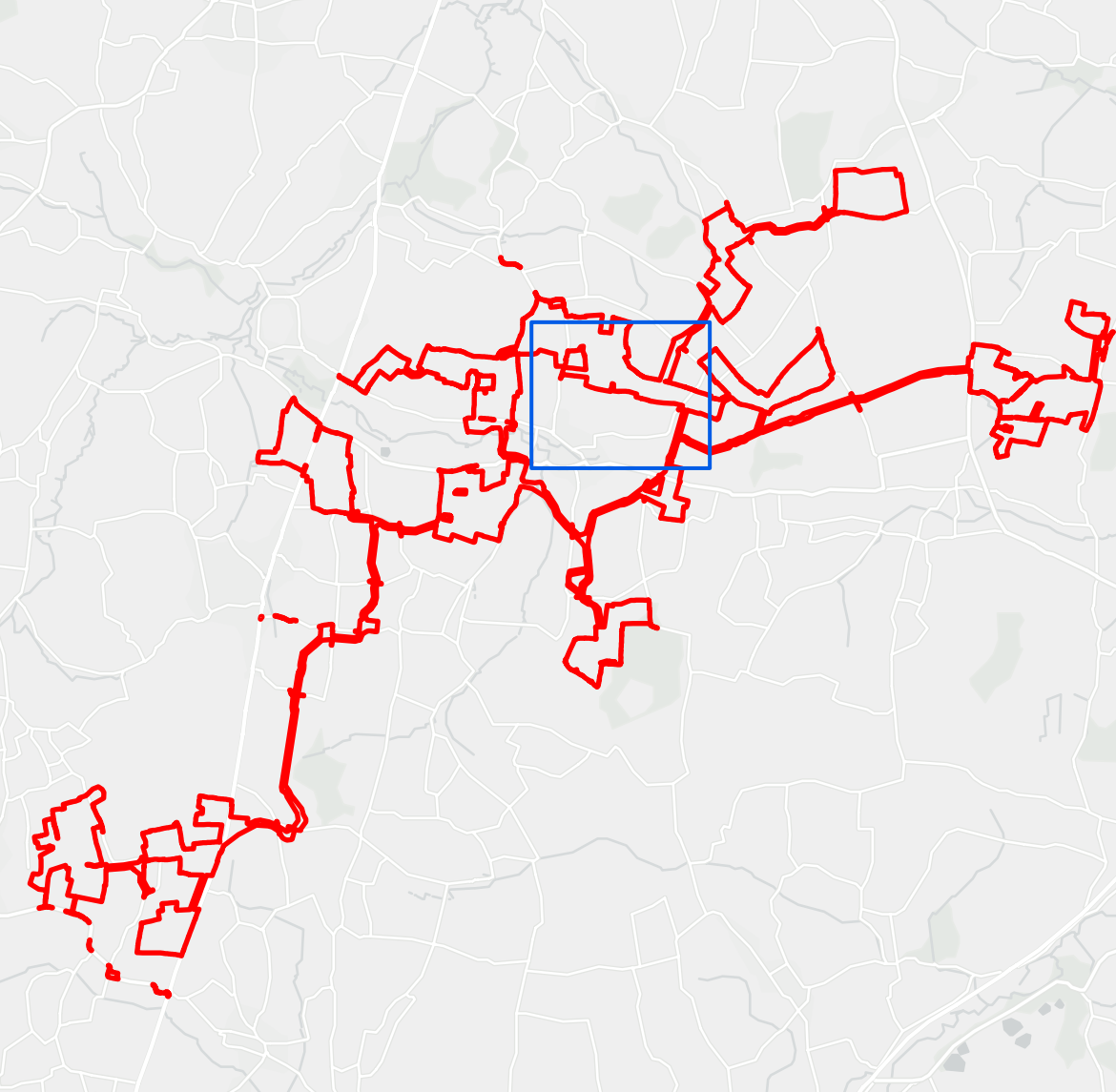

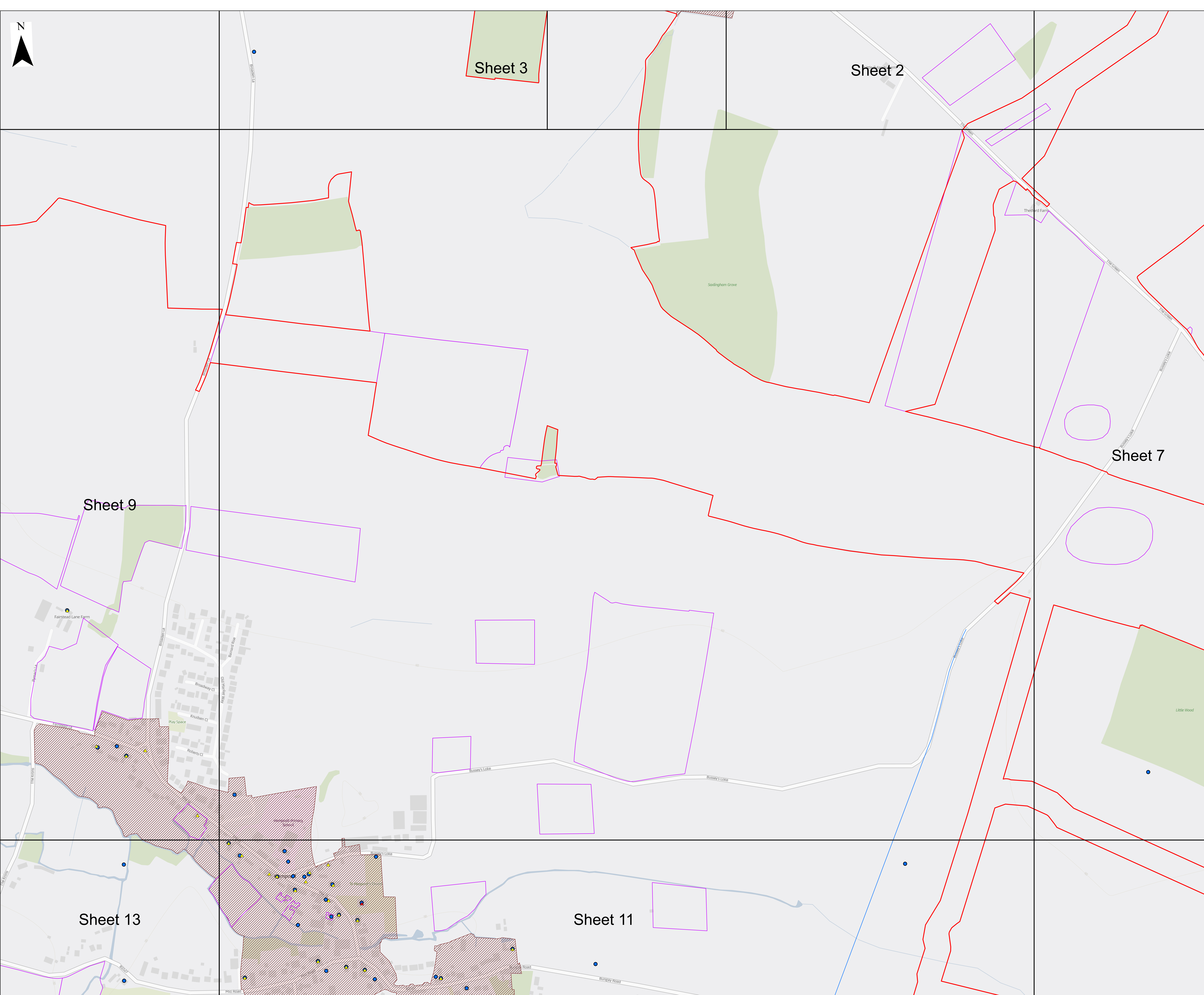
Layers: Stantec, 2026; IGR, 2026
 Base map: Reproduced from Ordnance Survey digital map data © Crown copyright 2026. All rights reserved. License number: JAC00084996
 © Crown Copyright 2026. Contains Ordnance Survey data © Crown copyright and database right 2026. Released under OGL. Contains OS data © Crown copyright and database right 2026. Contains data from OS Zoomstacks.



Scale: 1:2,500@A0

APFP Regulation: 5(2)(m)	Application Doc No: EN0110014/APPI2.11
Ref: Features of Historic Environment	Date: 3/2/2026
Drawn by: TL/AD	Checked by: AH

**Statutory or Non-Statutory Sites of
 Features of the Historic Environment Plan**
 Sheet 7 of 19
 Revision A



- Key**
- Order Limits
 - Sheet Index
 - Conservation Area
 - Listed Building
 - ▲ Grade I
 - ▲ Grade II
 - HER Data***
 - HER Point
 - HER Polyline
 - HER Polygon

*HER Point, HER Polyline, HER Polygon show records from the Historic Environment Register (HER). A findspot can be recorded as a point, but if there is no accurate grid reference for this in the HER, this is sometimes recorded in the HER by putting a line around the field and it becomes a polygon. A polyline is a linear feature.

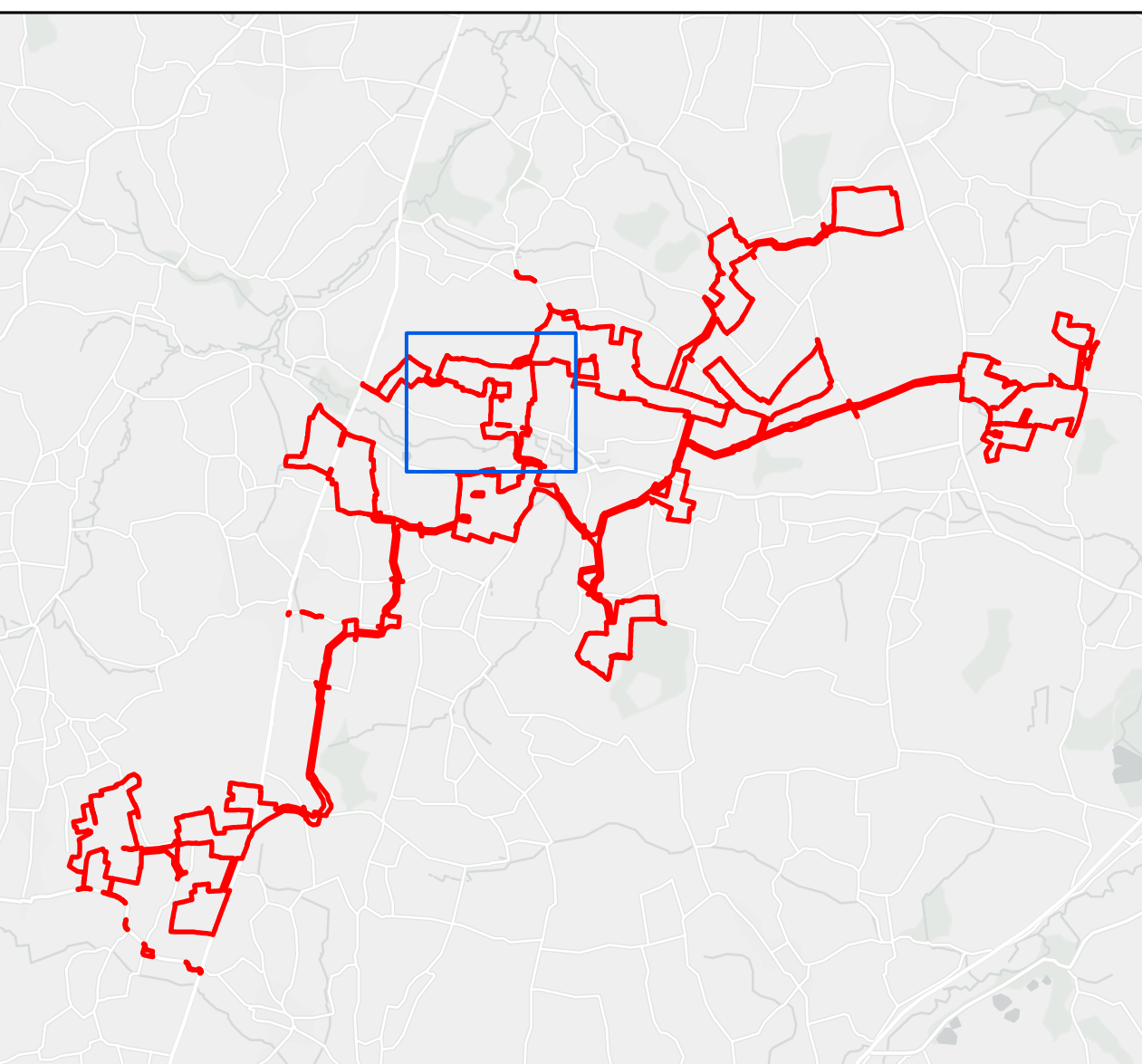

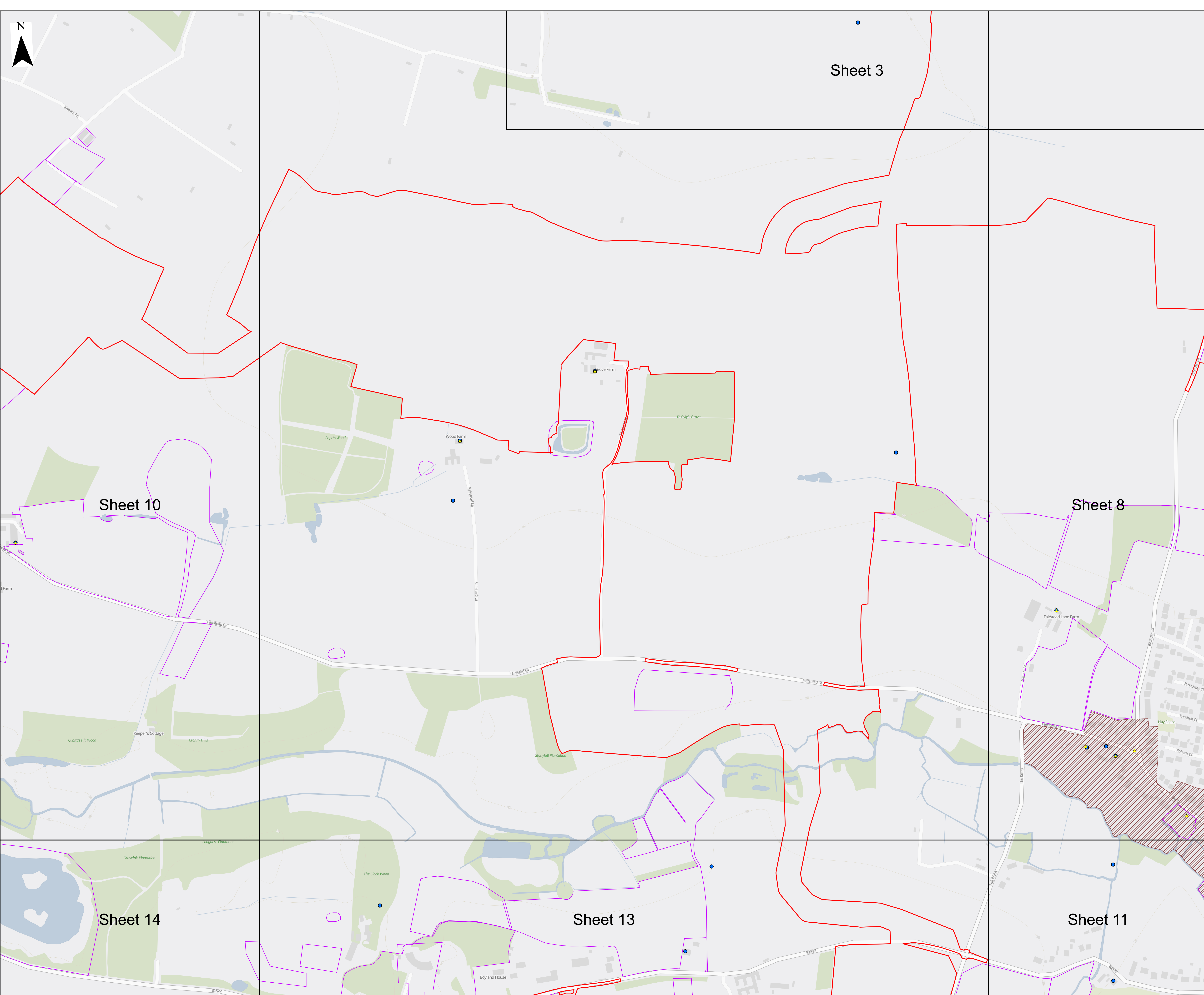
Layers: Stantec, 2026; IGR, 2026
 Base map: Reproduced from Ordnance Survey digital map data © Crown copyright 2026. All rights reserved. License number: JAC00084996
 © Crown Copyright 2026. Contains Ordnance Survey data © Crown copyright and database right 2026. Released under OGL. Contains OS Base © Crown Copyright and database right 2026. Contains data from OS Boundaries.

0 250 Metres








Scale: 1:2,500@A0

APFP Regulation: 5(2)(m)	Application Doc No: EN0110014/APP12.11
Ref: Features of Historic Environment	Date: 3/2/2026
Drawn by: TL/AD	Checked by: AH

**Statutory or Non-Statutory Sites of
 Features of the Historic Environment Plan**
 Sheet 8 of 19
 Revision A



Key

-  Order Limits
-  Sheet Index
-  Conservation Area
-  Listed Building
-  Grade II
-  HER Point
-  HER Polygon

*HER Point, HER Polygon, HER Polygon show records from the Historic Environment Register (HER). A findspot can be recorded as a point, but if there is no accurate grid reference for this in the HER, this is sometimes recorded in the HER by putting a line around the field and it becomes a polygon. A polyline is a linear feature.

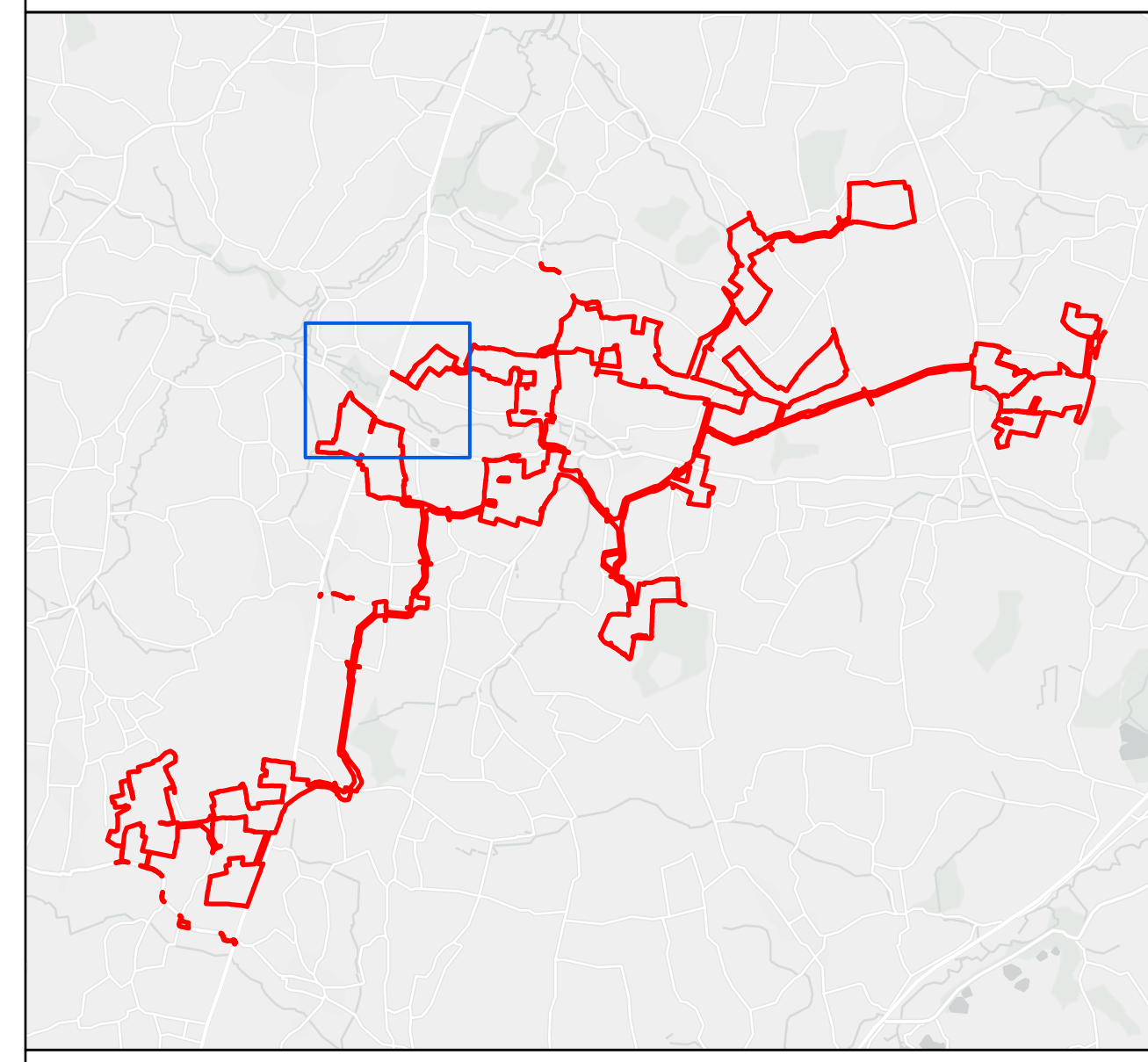
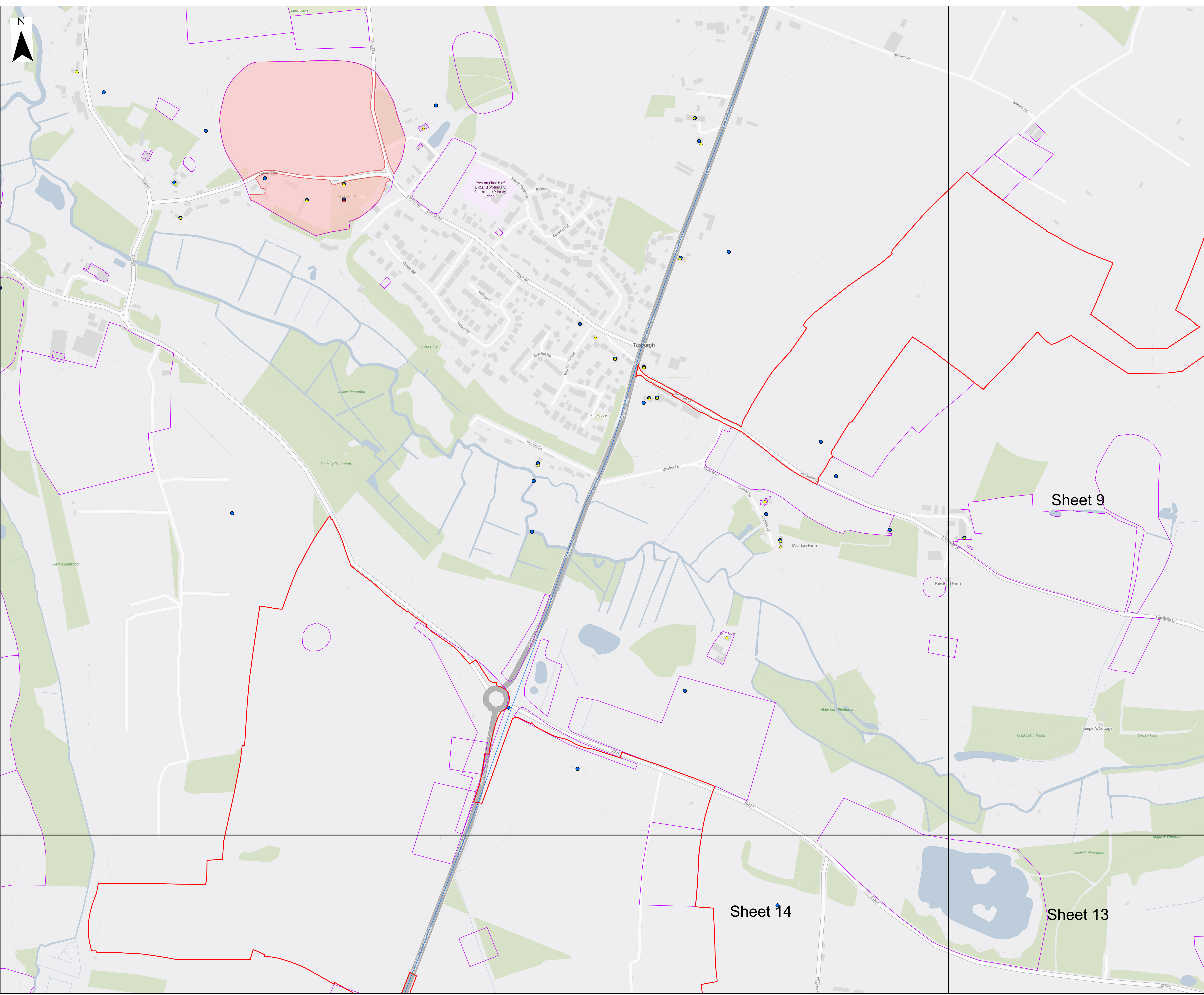
Layers: Stantec, 2026; IGR, 2026
Base map: Reproduced from Ordnance Survey digital map data © Crown copyright 2026. All rights reserved. License number: JAC00084996
© Crown Copyright 2026. Contains Ordnance Survey data © Crown copyright and database right 2026. Released under OGL. Contains OS data © Crown copyright and database right 2026. Contains data from OS, Boundaries 4.










0 250 Metres

Scale: 1:2,500@ A0

APFP Regulation: 5(2)(m)	Application Doc No: EN0110014/APPI/2.11
Ref: Features of Historic Environment	Date: 3/2/2026
Drawn by: TL/AD	Checked by: AH

**Statutory or Non-Statutory Sites of
Features of the Historic Environment Plan**
Sheet 9 of 19
Revision A



- Key**
-  Order Limits
 -  Sheet Index
 -  Limited Building
 -  Grade I
 -  Grade II
 - HER Data***
 -  HER Point
 -  HER Polyline
 -  HER Polygon
 -  Scheduled Monuments

Sheet 9

Sheet 14

Sheet 13

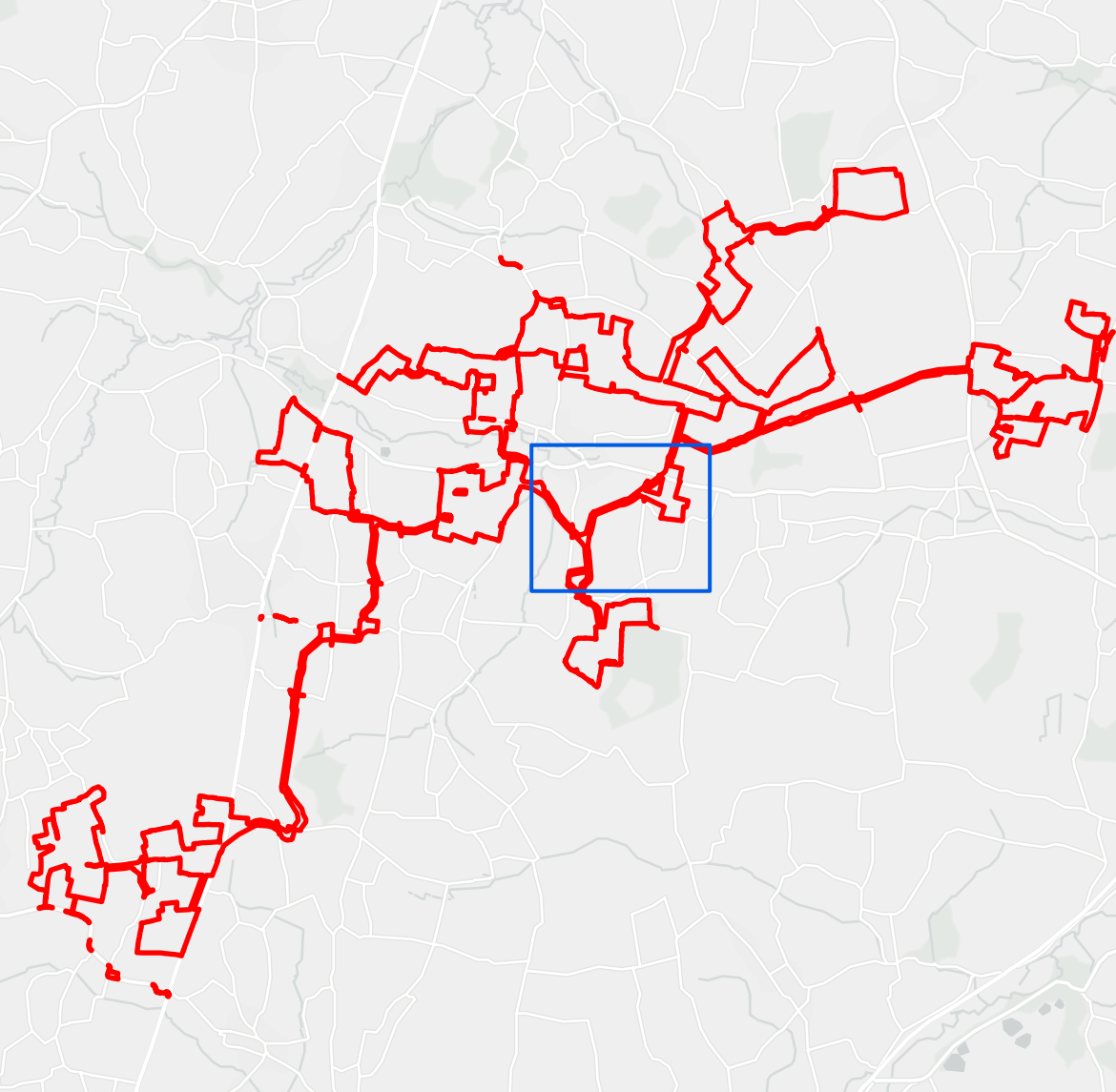
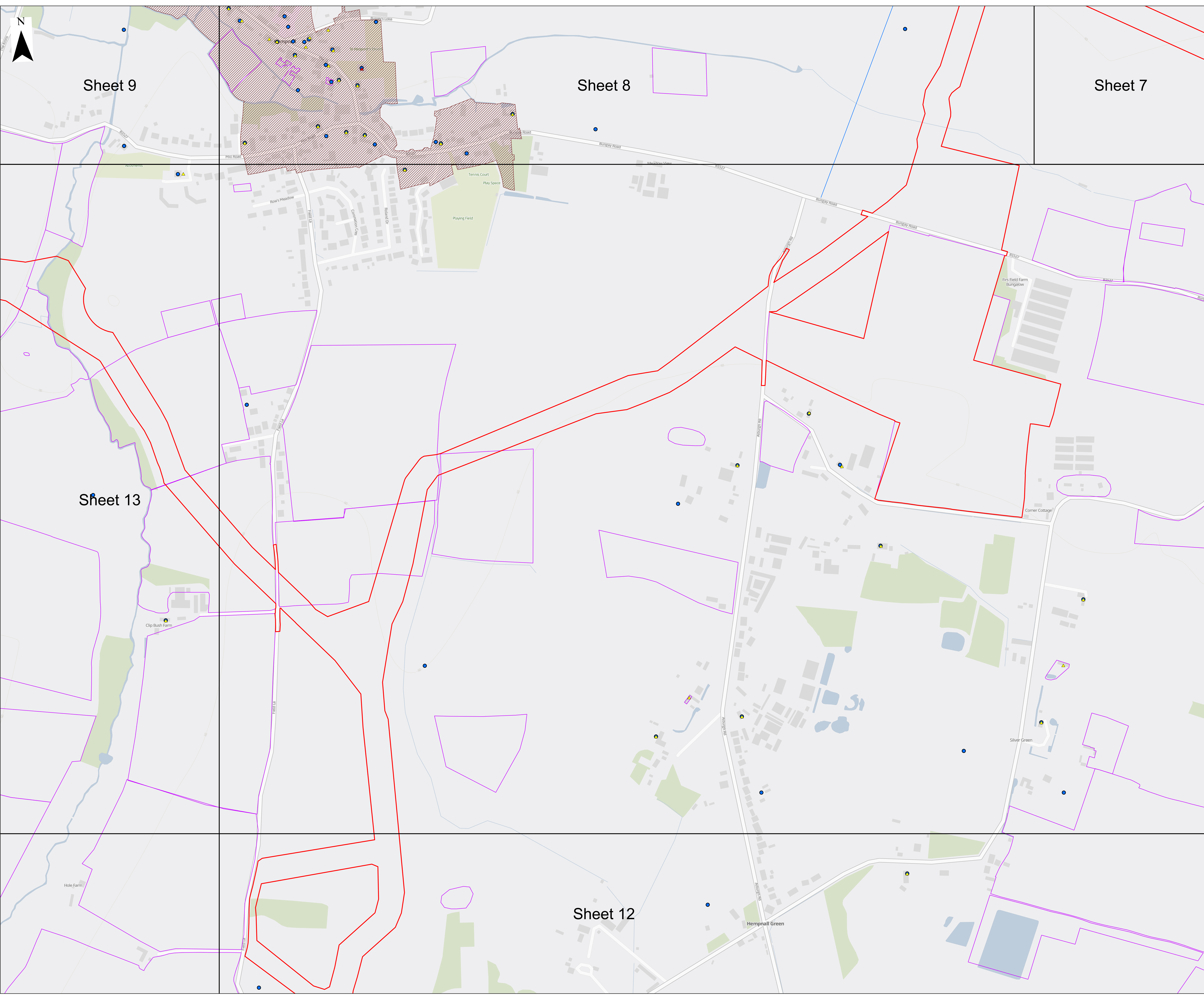
*HER Point, HER Polyline, HER Polygon show records from the Historic Environment Register (HER). A findspot can be recorded as a point, but if there is no accurate grid reference for this in the HER, this is sometimes recorded in the HER by putting a line around the find and it becomes a polygon. A polyline is a linear feature.

Layers: Stantec, 2026; IGR, 2026.
 Base map: Reproduced from Ordnance Survey digital map data © Crown copyright 2026. All rights reserved. License number: JAC00084996
 © Crown Copyright 2026. Contains Ordnance Survey data © Crown copyright and database right 2026. Released under OGL. Contains OS data © Crown copyright and database right 2026. Contains data from OS Zoomstacks.

0 250 Metres
 Scale: 1:2,500@ A0

APFP Regulation: 5(2)(m)	Application Doc No: EN0110014/APP12.11
Ref: Features of Historic Environment	Date: 3/2/2026
Drawn by: TL/AD	Checked by: AH

Statutory or Non-Statutory Sites of Features of the Historic Environment Plan
 Sheet 10 of 19
 Revision A



- Key**
- Order Limits
 - Sheet Index
 - Conservation Area
 - Listed Building
 - ▲ Grade I
 - ▲ Grade II
 - HER Data***
 - HER Point
 - HER Polyline
 - HER Polygon

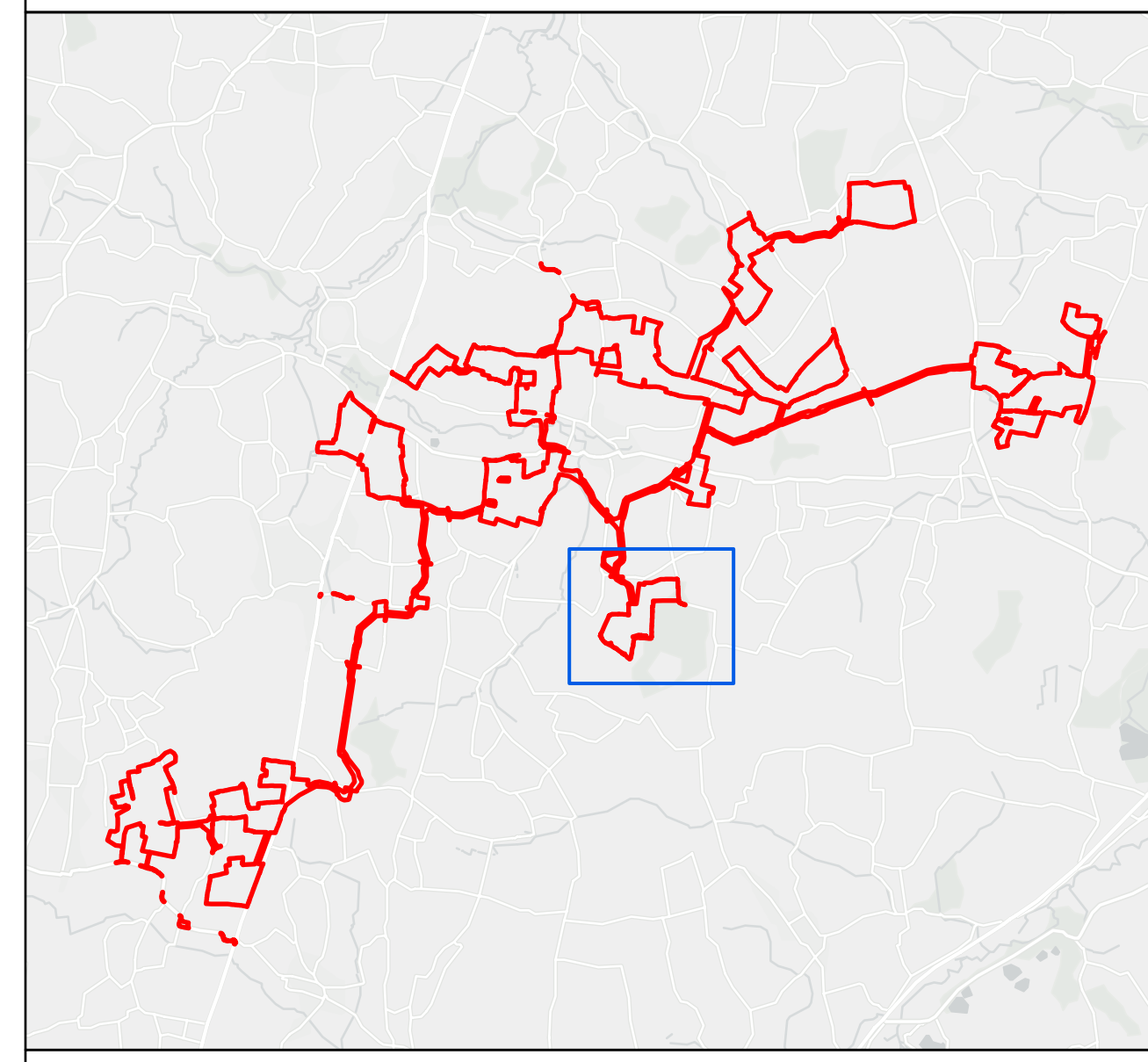
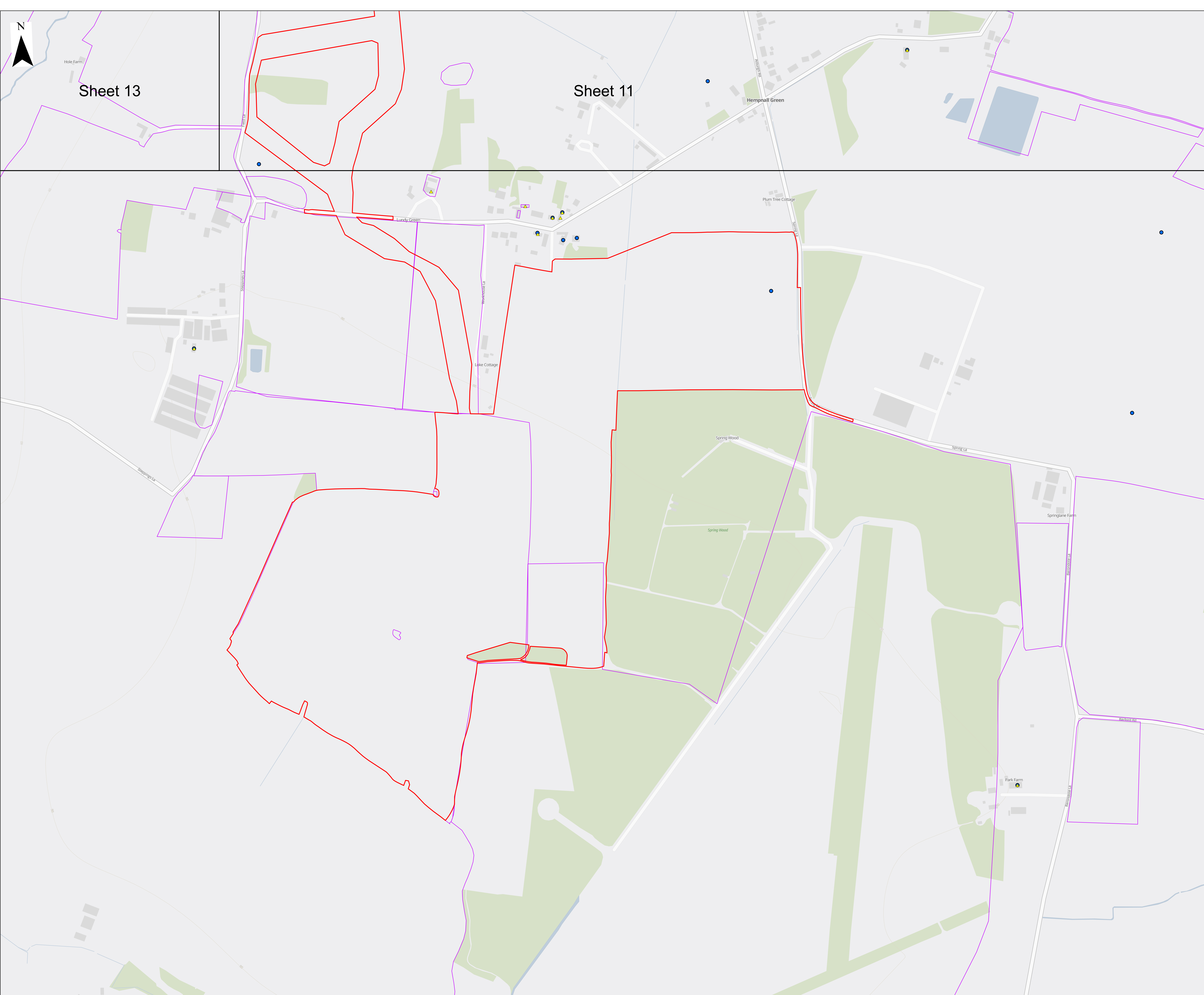
*HER Point, HER Polyline, HER Polygon show records from the Historic Environment Register (HER). A findspot can be recorded as a point, but if there is no accurate grid reference for this in the HER, this is sometimes recorded in the HER by putting a line around the field and it becomes a polygon. A polyline is a linear feature.

Layers: Stantec, 2026; IGR, 2026.
Base map: Reproduced from Ordnance Survey digital map data © Crown copyright 2026. All rights reserved. License number: JAC00084996
© Crown Copyright 2026. Contains Ordnance Survey data © Crown copyright and database right 2026. Released under OGL. Contains OS data © Crown Copyright and database right 2026. Contains data from OS Bounding Box.

0 250 Metres
Scale: 1:2,500@ A0

APFP Regulation: 5(2)(m)	Application Doc No: EN0110014/APPI.11
Ref: Features of Historic Environment	Date: 3/2/2026
Drawn by: TL/AD	Checked by: AH

**Statutory or Non-Statutory Sites of
Features of the Historic Environment Plan**
 Sheet 11 of 19
 Revision A



- Key**
- Order Limits
 - Sheet Index
 - Limited Building
 - ▲ Grade II HER Data*
 - HER Point
 - HER Polygon

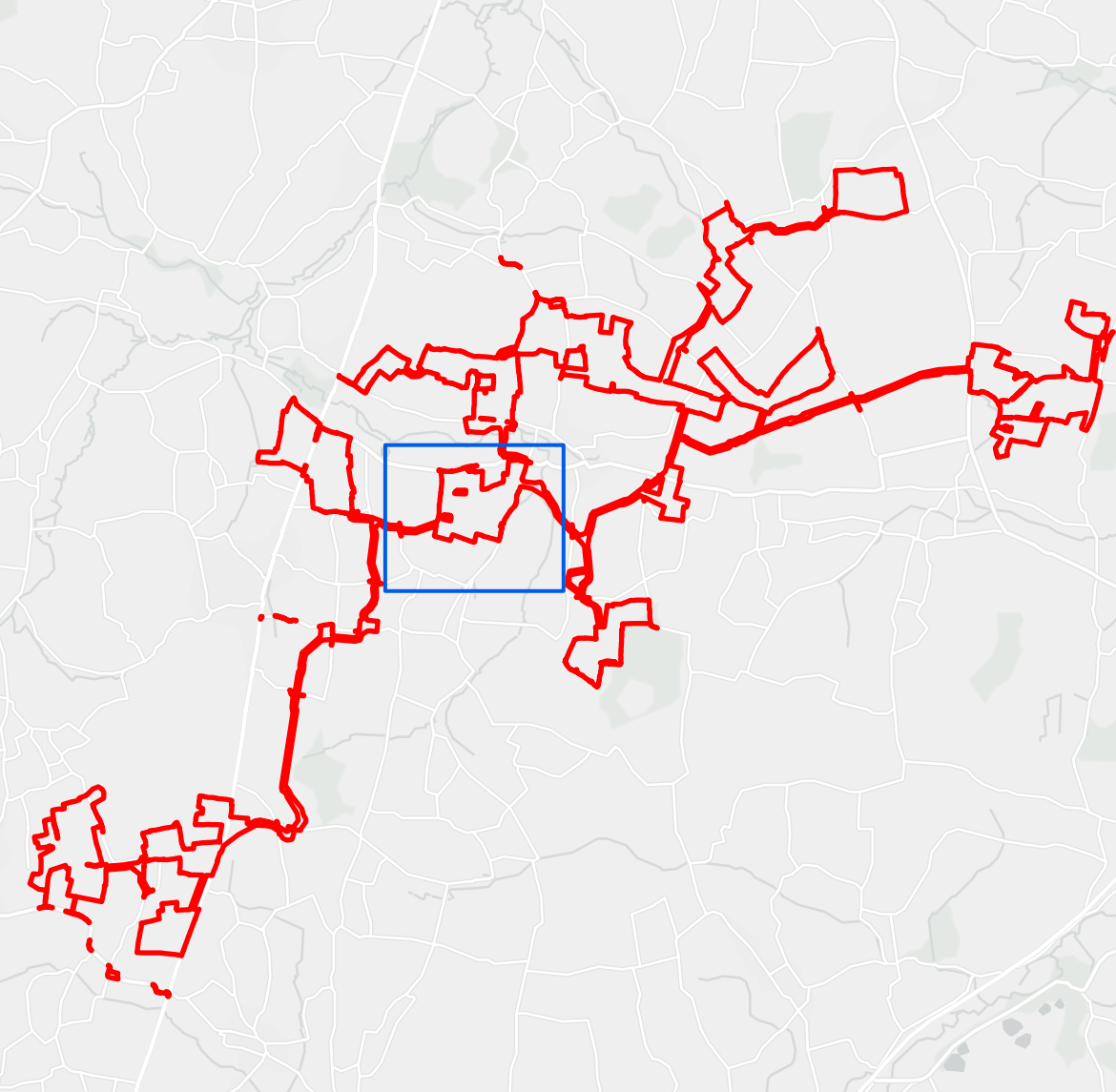
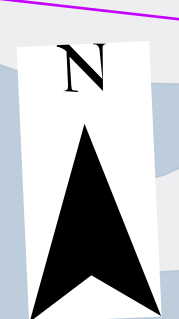
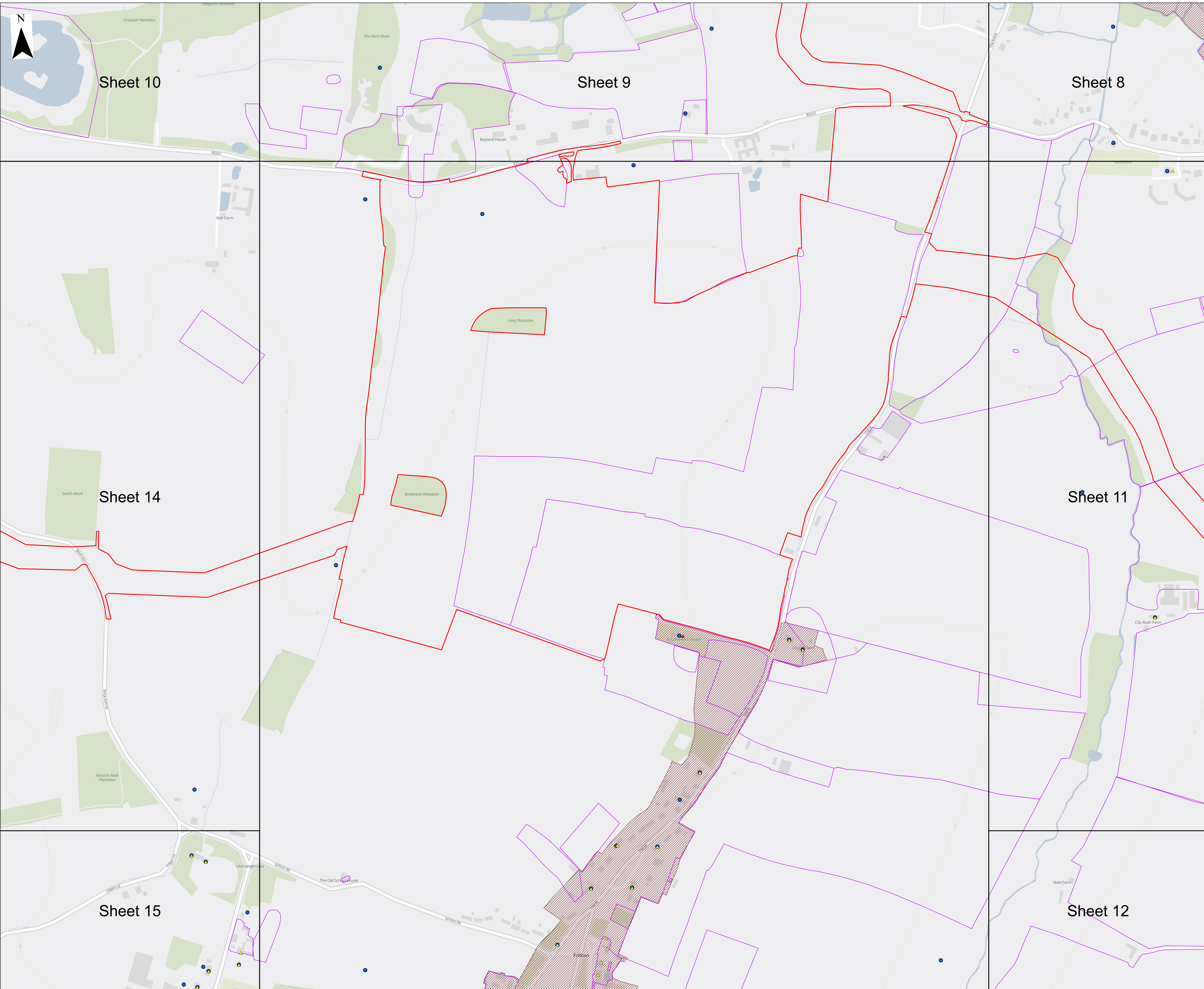
*HER Point, HER Polygon, HER Polygon show records from the Historic Environment Register (HER). A findspot can be recorded as a point, but if there is no accurate grid reference for this in the HER, this is sometimes recorded in the HER by putting a line around the field and it becomes a polygon. A polygon is a linear feature.

Layers: Stantec, 2026; IGR, 2026.
Base map: Reproduced from Ordnance Survey digital map data © Crown copyright 2026. All rights reserved. License number: JAC00084996
© Crown Copyright 2026. Contains Ordnance Survey data © Crown copyright and database right 2026. Released under OGL. Contains OS data © Crown copyright and database right 2026. Contains data from OS Zoomstack.









0 250 Metres
Scale: 1:2,500@ A0

APFP Regulation: 5(2)(m)	Application Doc No: EN0110014/APPI/2.11
Ref: Features of Historic Environment	Date: 3/2/2026
Drawn by: TL/AD	Checked by: AH

**Statutory or Non-Statutory Sites of
 Features of the Historic Environment Plan**
 Sheet 12 of 19
 Revision A



Key

-  Order Limits
-  Sheet Index
-  Conservation Area
-  Listed Building
-  Grade I
-  Grade II
- HER Data***
-  HER Point
-  HER Polygon

*HER Point, HER Polygon, HER Polygon show records from the Historic Environment Register (HER). A findspot can be recorded as a point, but if there is no accurate grid reference for this in the HER, this is sometimes recorded in the HER by putting a line around the field and it becomes a polygon. A polyline is a linear feature.

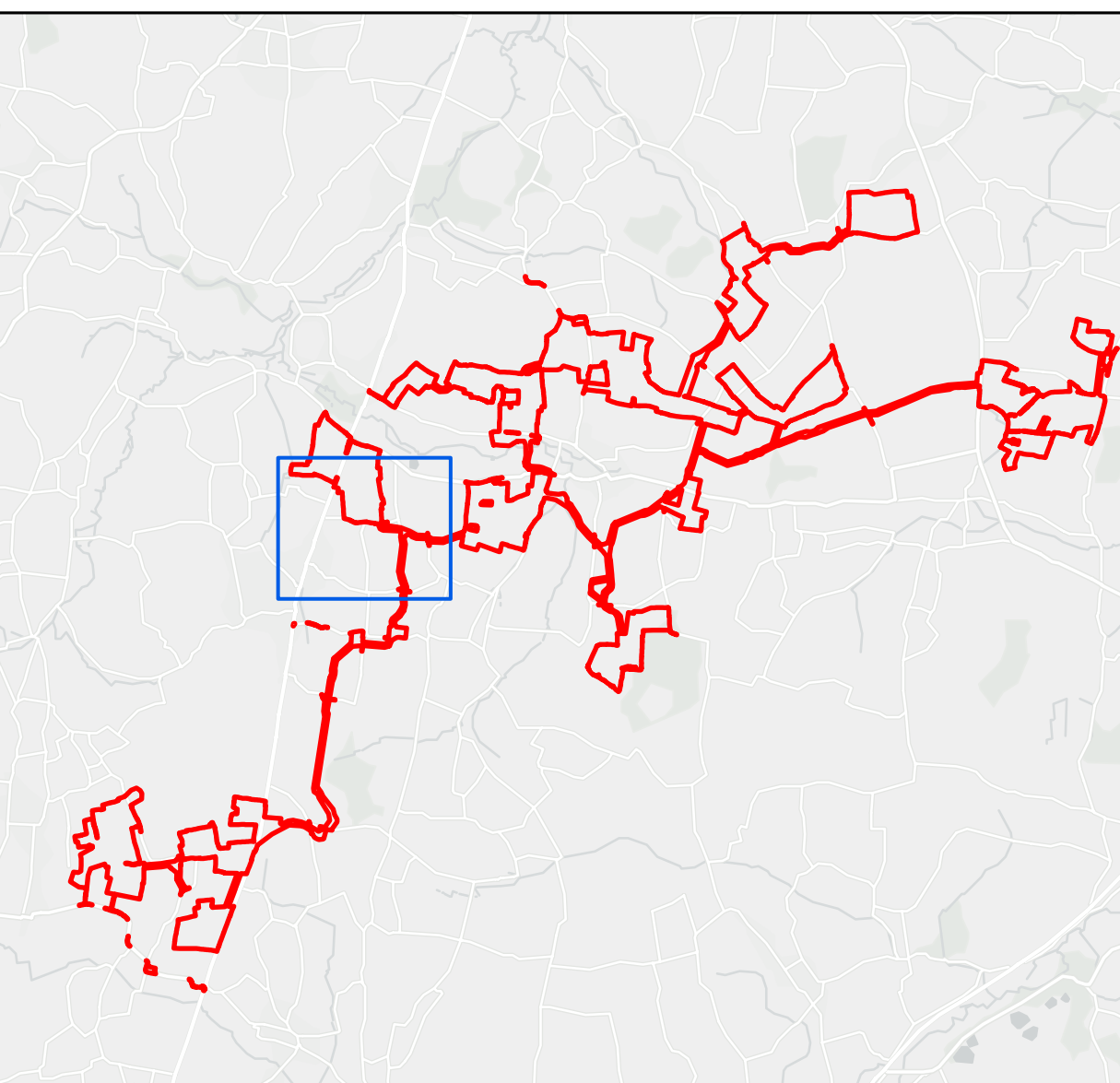
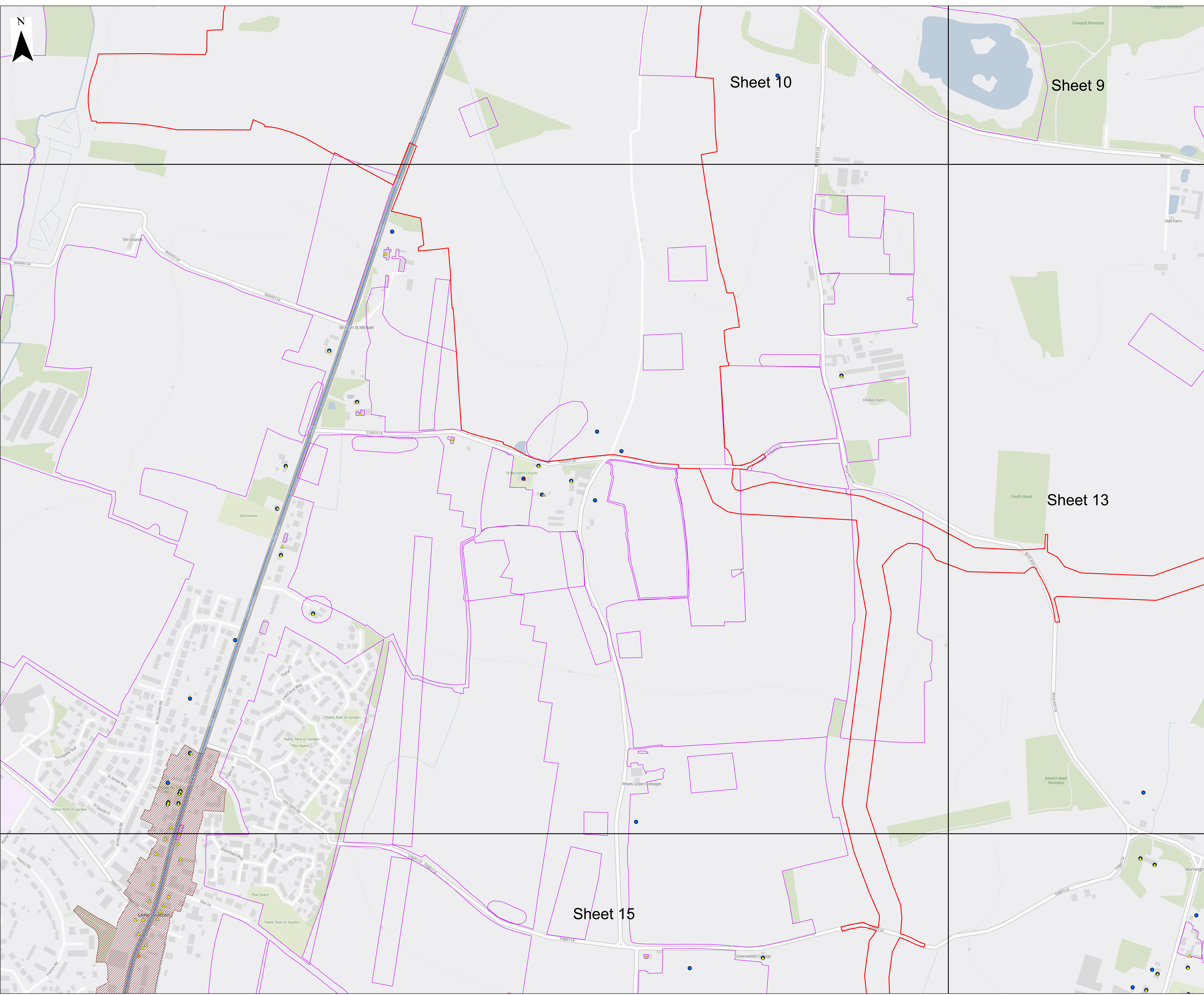
Layers: Stantec, 2026, IGR, 2026
Base map: Reproduced from Ordnance Survey digital map data © Crown copyright 2026. All rights reserved. License number: JAC000848996
© Crown Copyright 2026. Contains Ordnance Survey data © Crown copyright and database right 2026. Released under OGL. Contains OS data © Crown copyright and database right 2026. Contains data from OS Boundaries.











Scale: 1:2,500@A0

APFP Regulation: 5(2)(m)	Application Doc No: EN0110014/APP/2.11
Ref: Features of Historic Environment	Date: 3/2/2026
Drawn by: TL/JAD	Checked by: AH

Statutory or Non-Statutory Sites of Features of the Historic Environment Plan
Sheet 13 of 19
Revision A



- Key**
-  Order Limits
 -  Sheet Index
 -  Conservation Area
 - Listed Building**
 -  Grade I
 -  Grade II*
 -  HER Data*
 -  HER Polyline
 -  HER Polygon

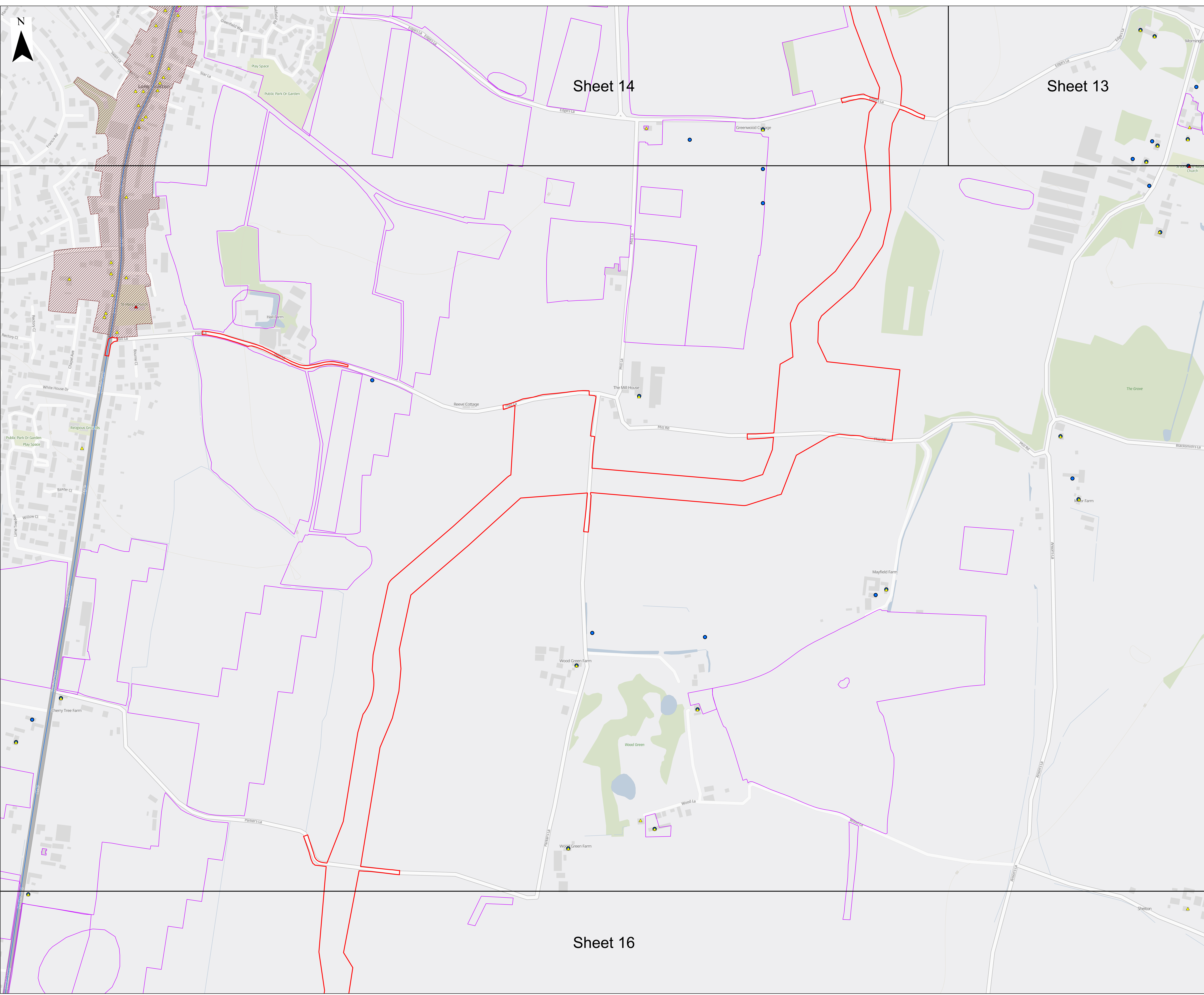
*HER Point, HER Polyline, HER Polygon show records from the Historic Environment Register (HER). A findspot can be recorded as a point, but if there is no accurate grid reference for this in the HER, this is sometimes recorded in the HER by putting a line around the find and it becomes a polygon. A polyline is a linear feature.

Layers: Stantec, 2026; IGR, 2026
 Base map: Reproduced from Ordnance Survey digital map data © Crown copyright 2026. All rights reserved. License number: JAC000848996
 © Crown Copyright 2026. Contains Ordnance Survey data © Crown copyright and database right 2026. Released under OGL. Contains OS data © Crown copyright and database right 2026. Contains data from OS Boundaries.

0 250 Metres
 Scale: 1:2,500@ A0

APFP Regulation: 5(2)(m)	Application Doc No: EN0110014/APFP.11
Ref: Features of Historic Environment	Date: 3/2/2026
Drawn by: TL/AD	Checked by: AH

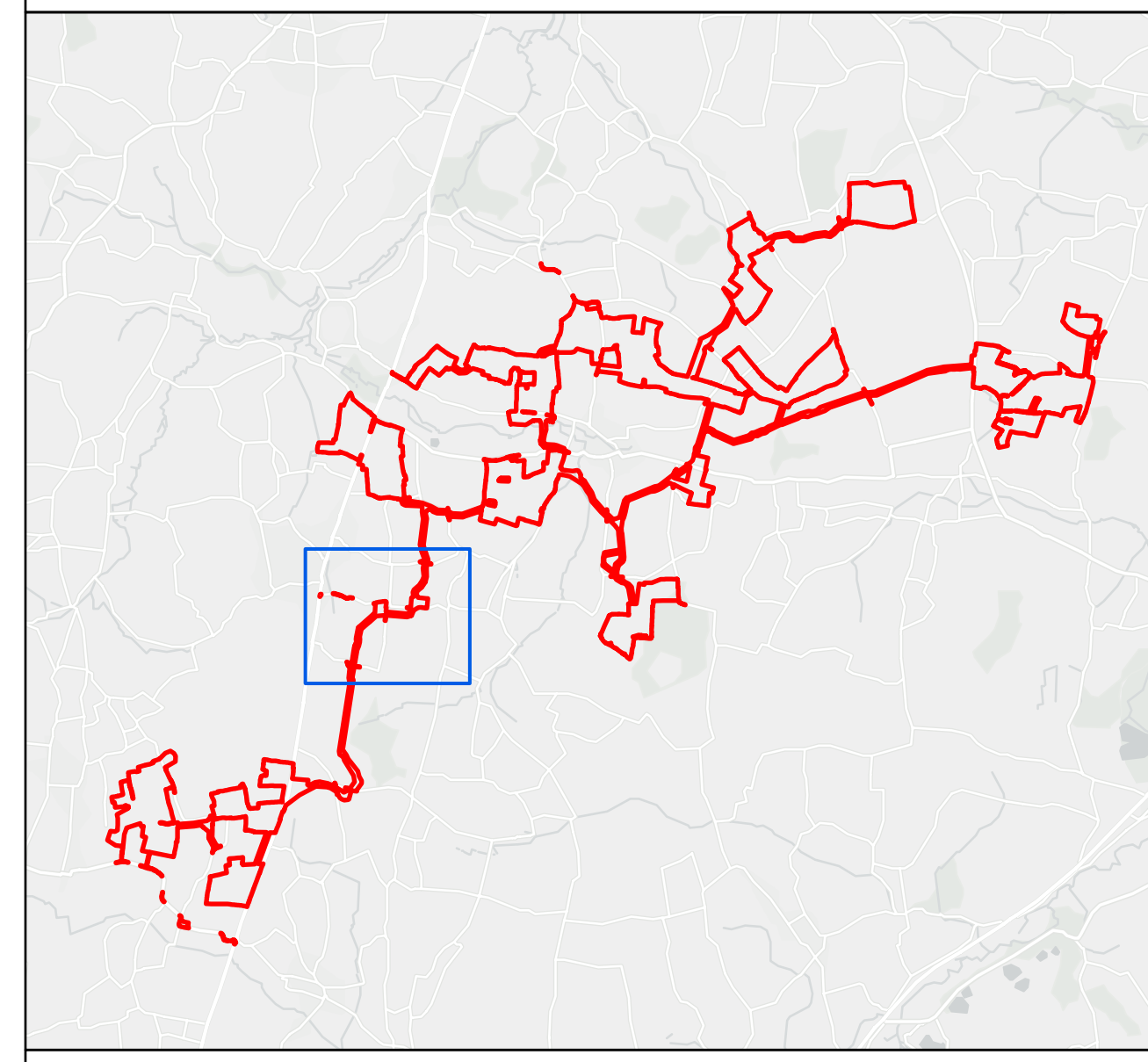
Statutory or Non-Statutory Sites of Features of the Historic Environment Plan
 Sheet 14 of 19
 Revision A



Sheet 14

Sheet 13

Sheet 16



- Key**
- Order Limits
 - Sheet Index
 - Conservation Area
 - Listed Building
 - ▲ Grade I
 - ▲ Grade II*
 - ▲ Grade II
 - HER Data***
 - HER Point
 - HER Polyline
 - HER Polygon

*HER Point, HER Polyline, HER Polygon show records from the Historic Environment Register (HER). A findspot can be recorded as a point, but if there is no accurate grid reference for this in the HER, this is sometimes recorded in the HER by putting a line around the find and it becomes a polygon. A polyline is a linear feature.

Layers: Stantec, 2026; IGR, 2026.
Base map: Reproduced from Ordnance Survey digital map data © Crown copyright 2026. All rights reserved. License number: JAC00084996
© Crown Copyright 2026. Contains Ordnance Survey data © Crown copyright and database right 2026. Released under OGL. Contains OS data © Crown copyright and database right 2026. Contains data from OS Bounding Box.

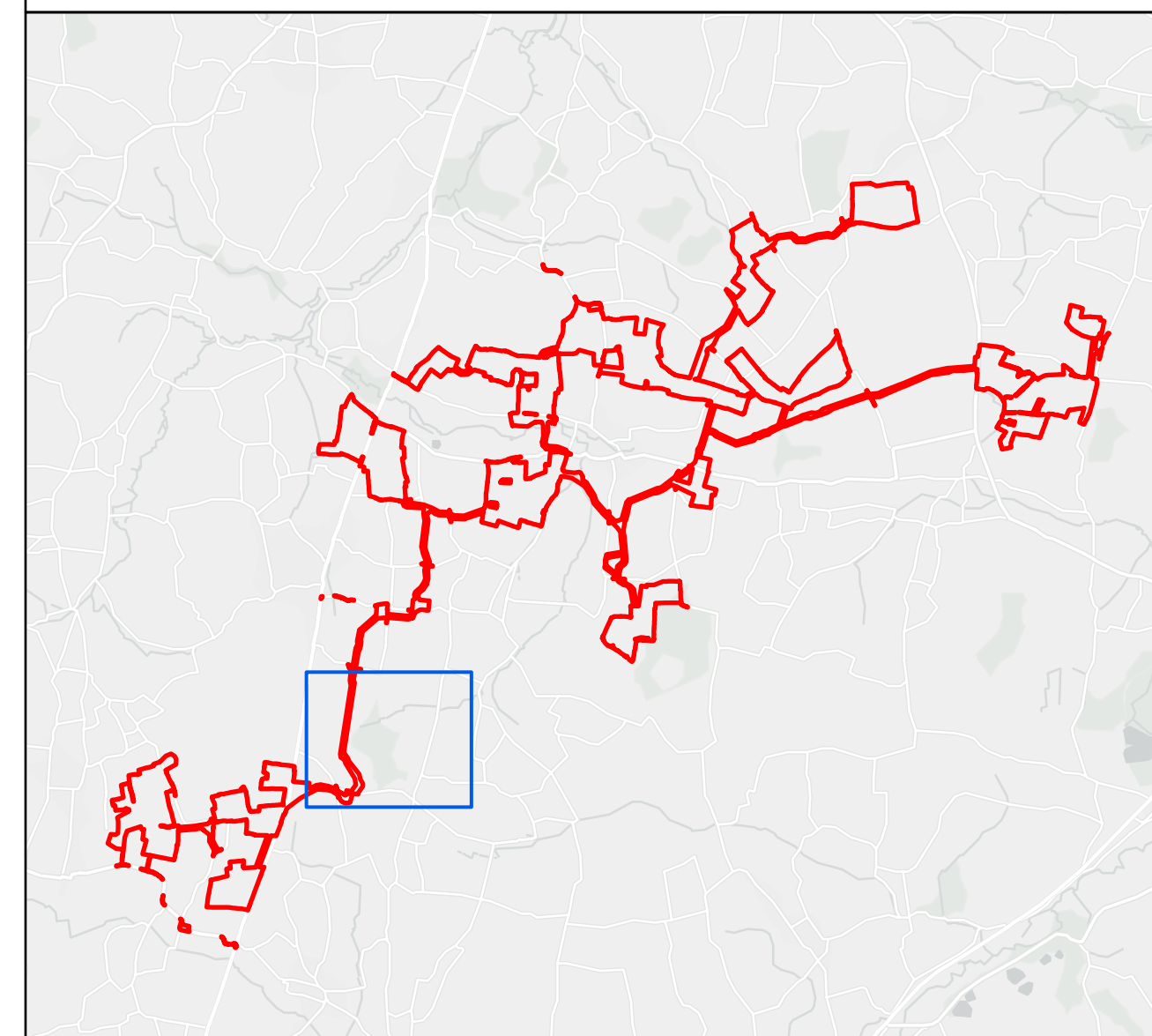
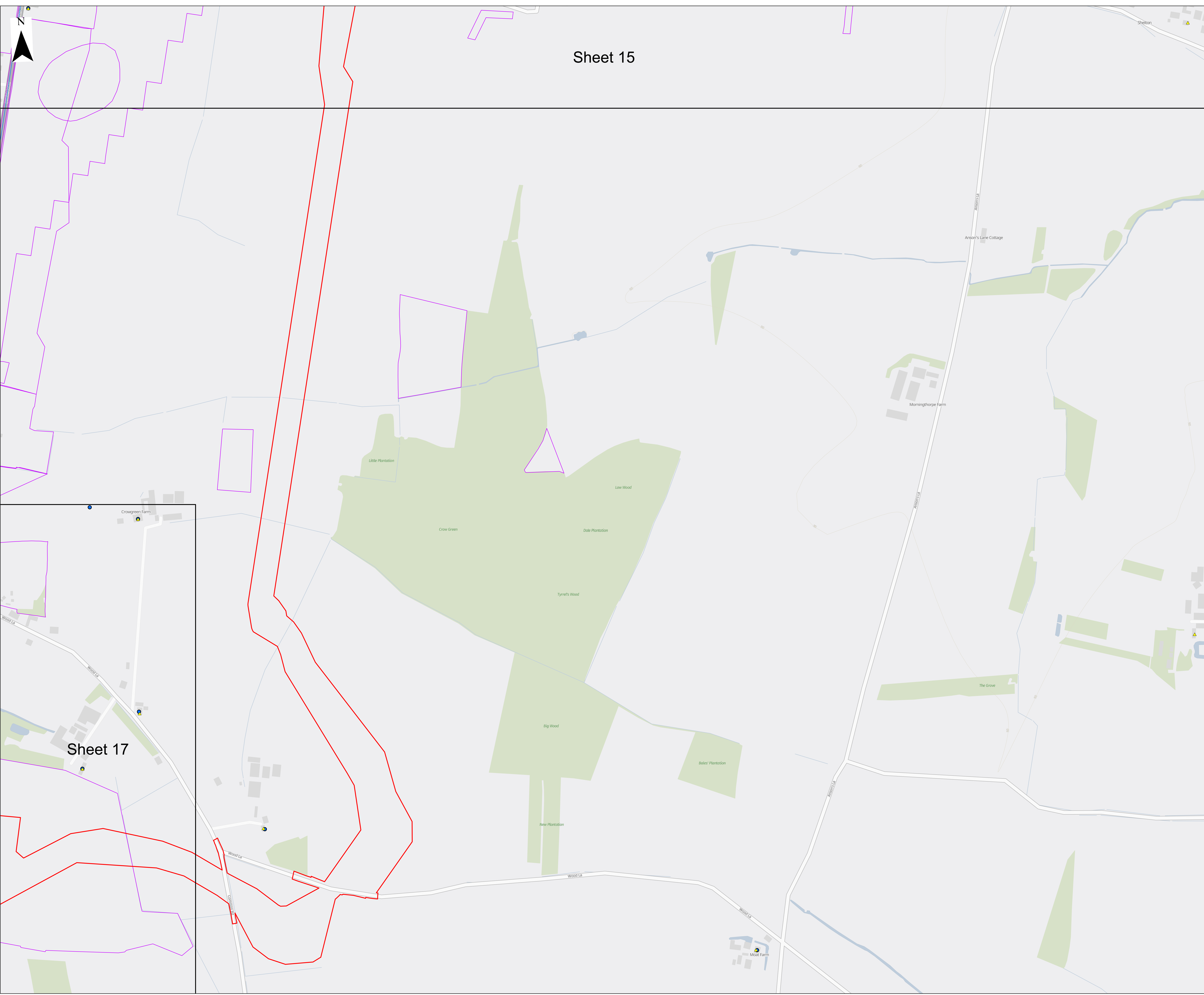
0 250 Metres

Scale: 1:2,500@ A0








APFP Regulation: 5(2)(m)	Application Doc No: EN0110014/APP/2.11
Ref: Features of Historic Environment	Date: 3/2/2026
Drawn by: TL/AD	Checked by: AH

Statutory or Non-Statutory Sites of Features of the Historic Environment Plan
Sheet 15 of 19
Revision A



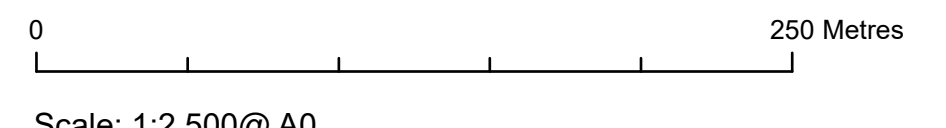


Key

-  Order Limits
-  Sheet Index
-  Listed Building
-  Grade II
- HER Data***
-  HER Point
-  HER Polyline
-  HER Polygon

*HER Point, HER Polyline, HER Polygon show records from the Historic Environment Register (HER). A findspot can be recorded as a point, but if there is no accurate grid reference for this in the HER, this is sometimes recorded in the HER by putting a line around the field and it becomes a polygon. A polyline is a linear feature.

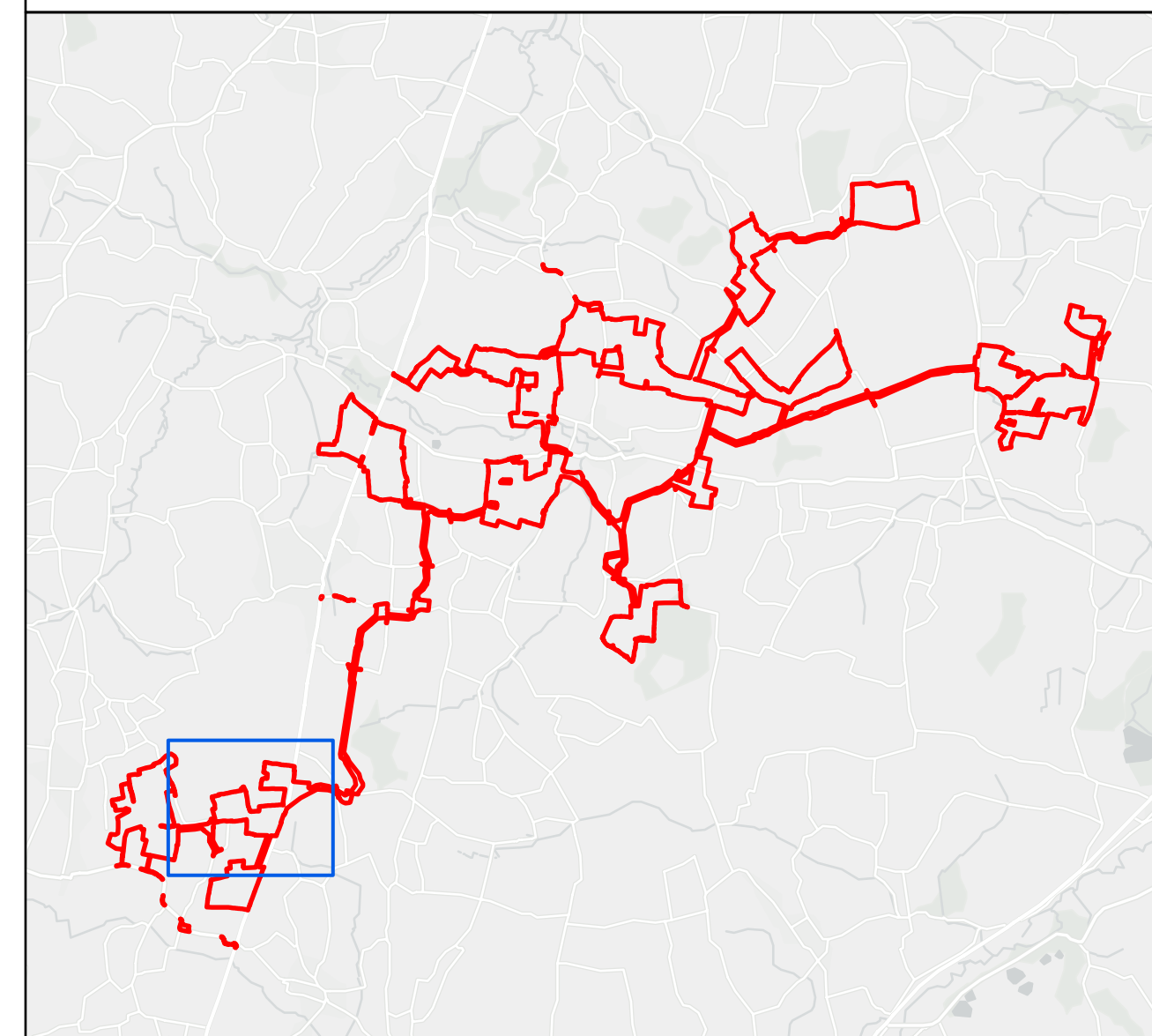
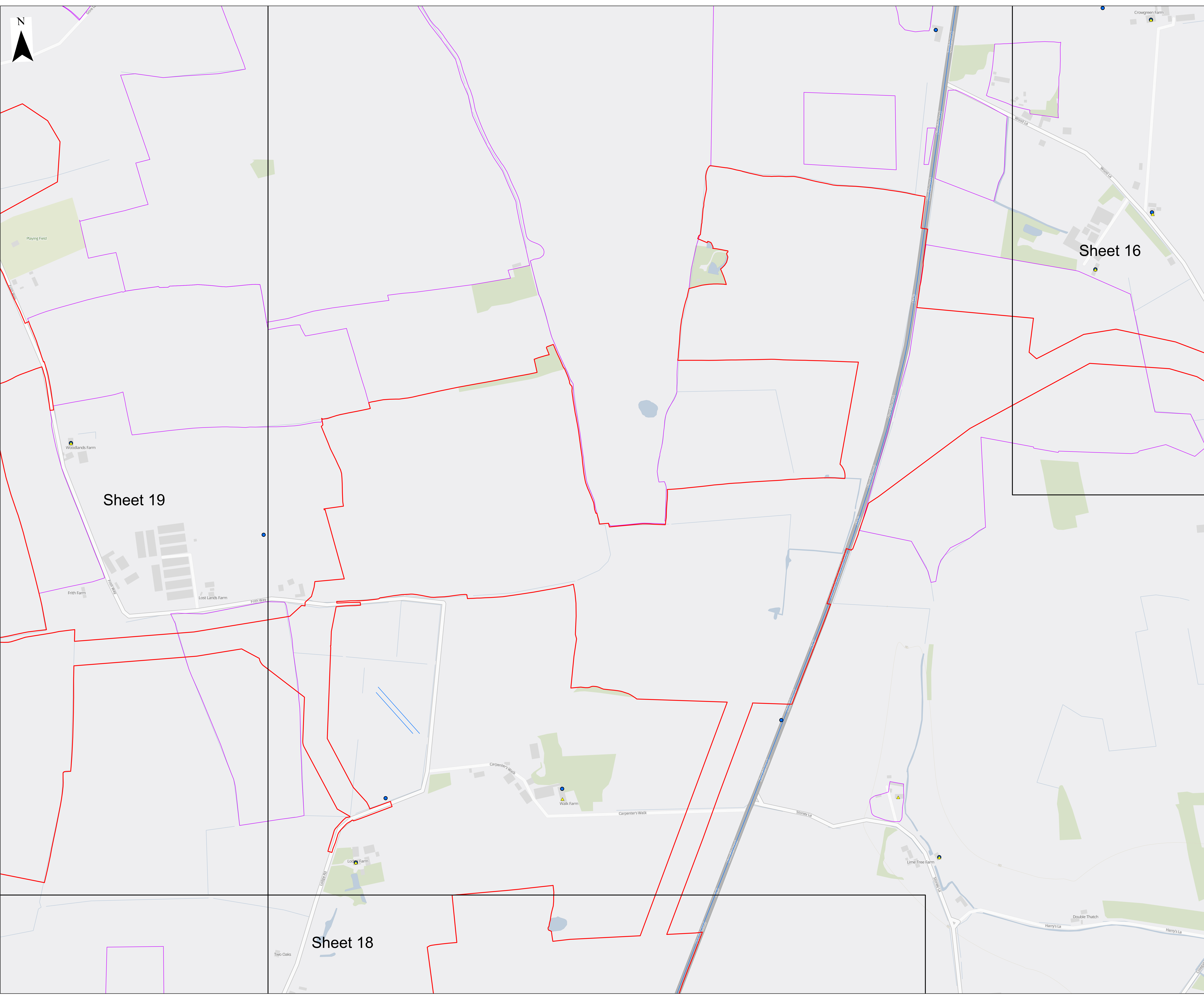
Layers: Stantec, 2026; IGR, 2026
Base map: Reproduced from Ordnance Survey digital map data © Crown copyright 2026. All rights reserved. License number: JAC00084996
© Crown Copyright 2026. Contains Ordnance Survey data © Crown copyright and database right 2026. Released under OGL. Contains OS data © Crown copyright and database right 2026. Contains data from OS Zoomstacks.










Scale: 1:2,500@ A0

APFP Regulation: 5(2)(m)	Application Doc No: EN0110014/APPI/2.11
Ref: Features of Historic Environment	Date: 3/2/2026
Drawn by: TL/AD	Checked by: AH

Statutory or Non-Statutory Sites of Features of the Historic Environment Plan
Sheet 16 of 19
Revision A

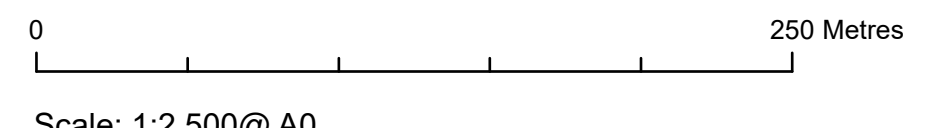


Key

-  Order Limits
-  Sheet Index
-  Limited Building
-  Grade II
- HER Data***
-  HER Point
-  HER Polyline
-  HER Polygon

*HER Point, HER Polyline, HER Polygon show records from the Historic Environment Register (HER). A findspot can be recorded as a point, but if there is no accurate grid reference for this in the HER, this is sometimes recorded in the HER by putting a line around the field and it becomes a polygon. A polyline is a linear feature.

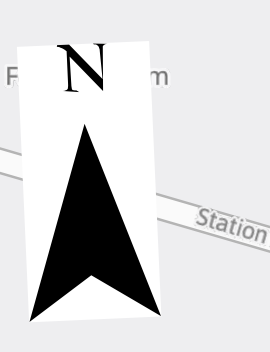
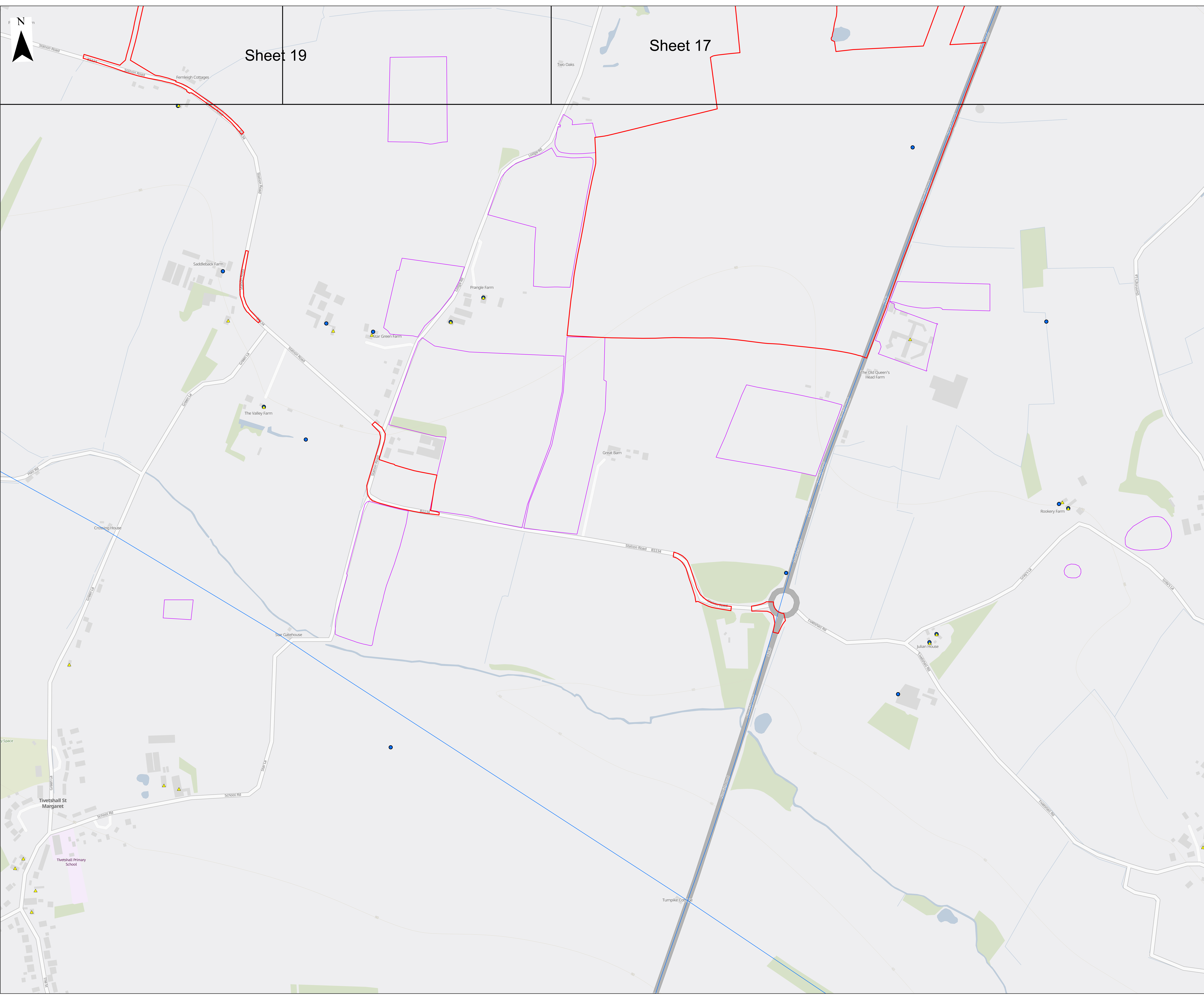
Layers: Stantec, 2026; IGR, 2026
 Base map: Reproduced from Ordnance Survey digital map data © Crown copyright 2026. All rights reserved. License number: AC000084996
 © Crown Copyright 2026. Contains Ordnance Survey data © Crown copyright and database right 2026. Released under OGL. Contains OS data © Crown copyright and database right 2026. Contains data from OS Boundaries.



Scale: 1:2,500@ A0

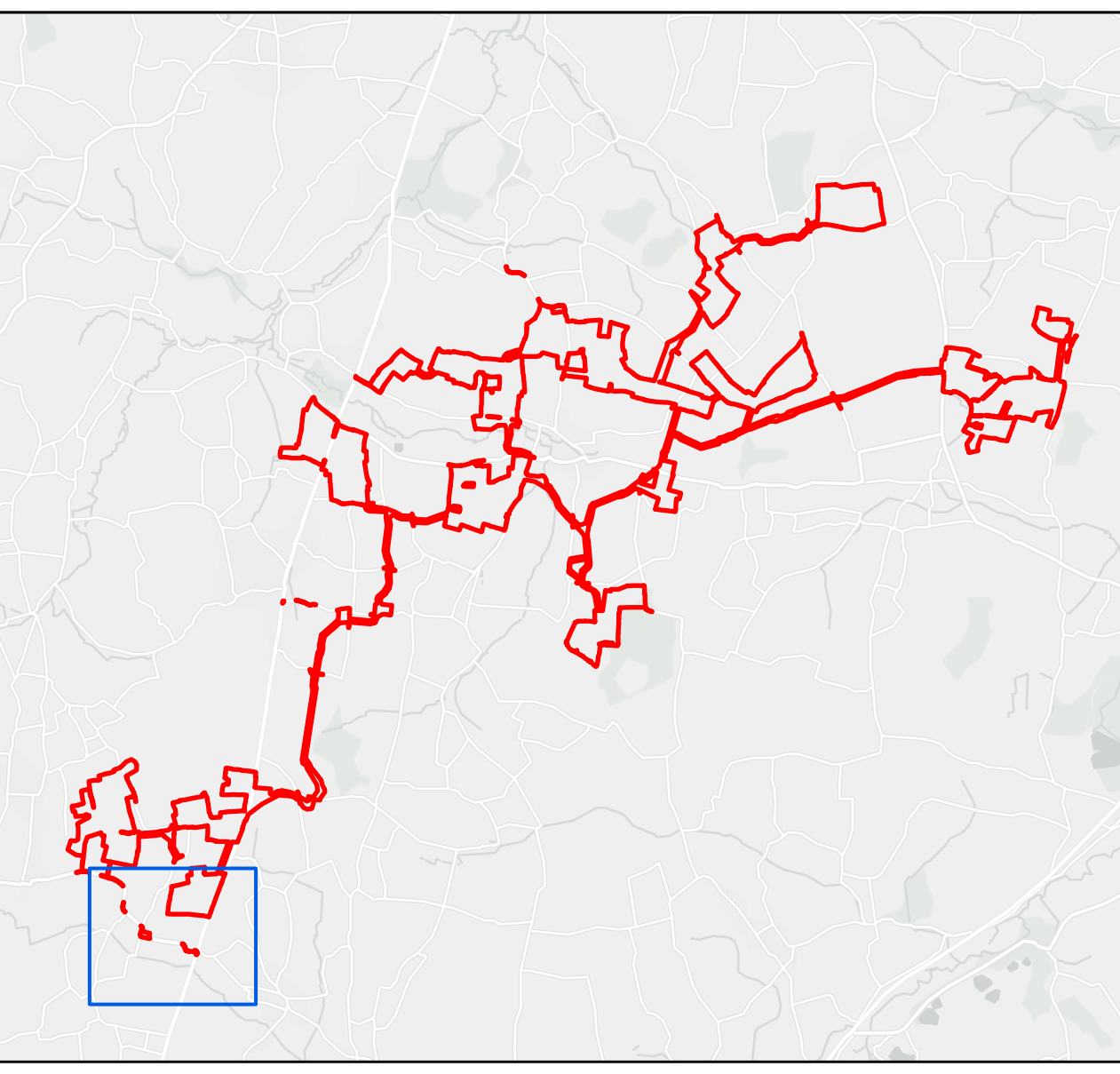
APFP Regulation: 5(2)(m)	Application Doc No: EN0110014/APP/2.11
Ref: Features of Historic Environment	Date: 3/2/2026
Drawn by: TL/AD	Checked by: AH

Statutory or Non-Statutory Sites of Features of the Historic Environment Plan
 Sheet 17 of 19
 Revision A



Sheet 19

Sheet 17



Key

- Order Limits
- Sheet Index
- Limited Building
- ▲ Grade II
- HER Data***
- HER Point
- HER Polyline
- HER Polygon

*HER Point, HER Polyline, HER Polygon show records from the Historic Environment Register (HER). A findspot can be recorded as a point, but if there is no accurate grid reference for this in the HER, this is sometimes recorded in the HER by putting a line around the find and it becomes a polygon. A polyline is a linear feature.

Layers: Stantec, 2024; IGR, 2024.
Base map: Reproduced from Ordnance Survey digital map data © Crown copyright 2024. All rights reserved. License number: JAC000084996
© Crown Copyright 2024. Contains Ordnance Survey data © Crown copyright and database right 2024. Released under OGL. Contains OS data © Crown copyright and database right 2024. Contains data from OS Boundaries.

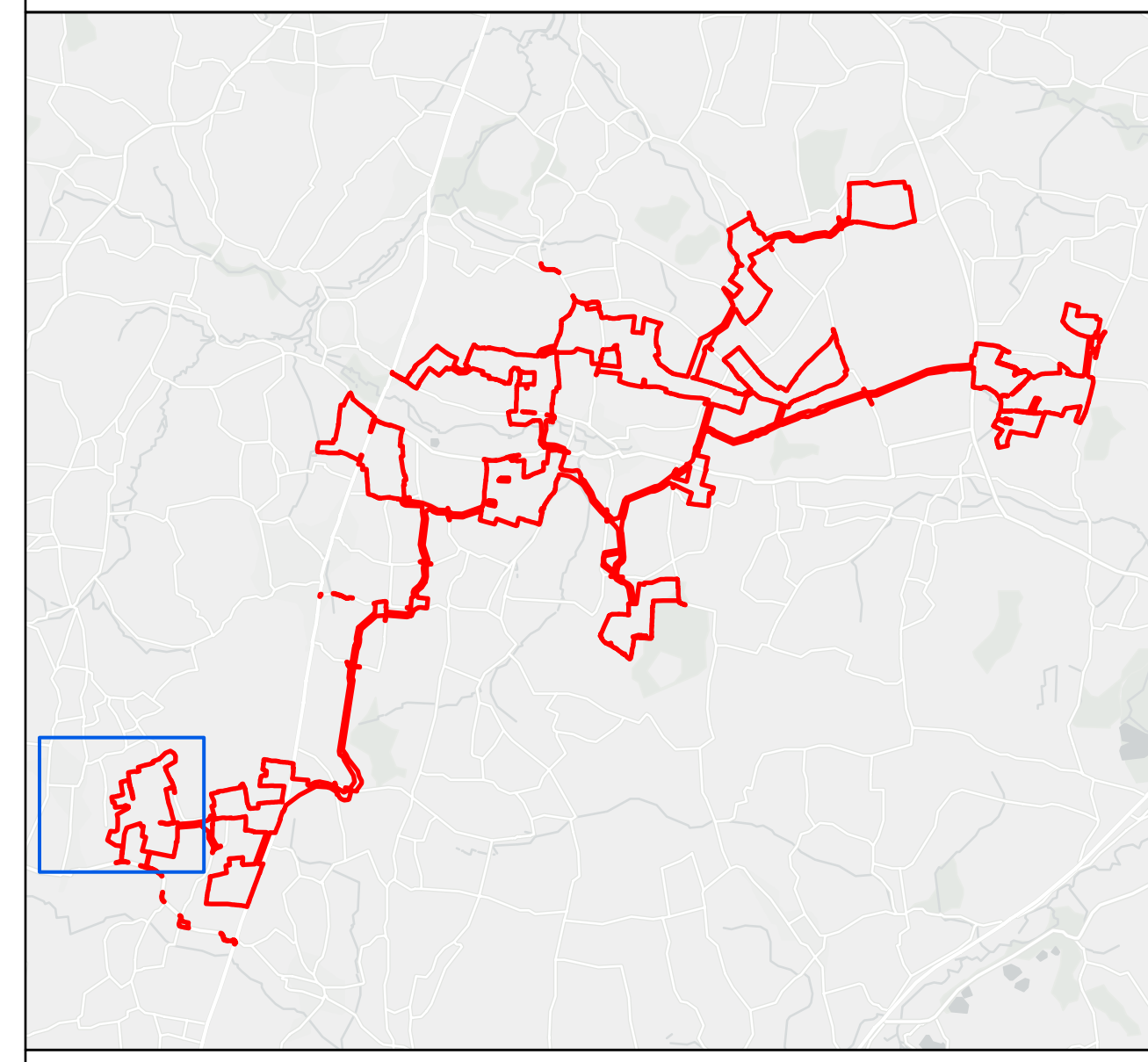
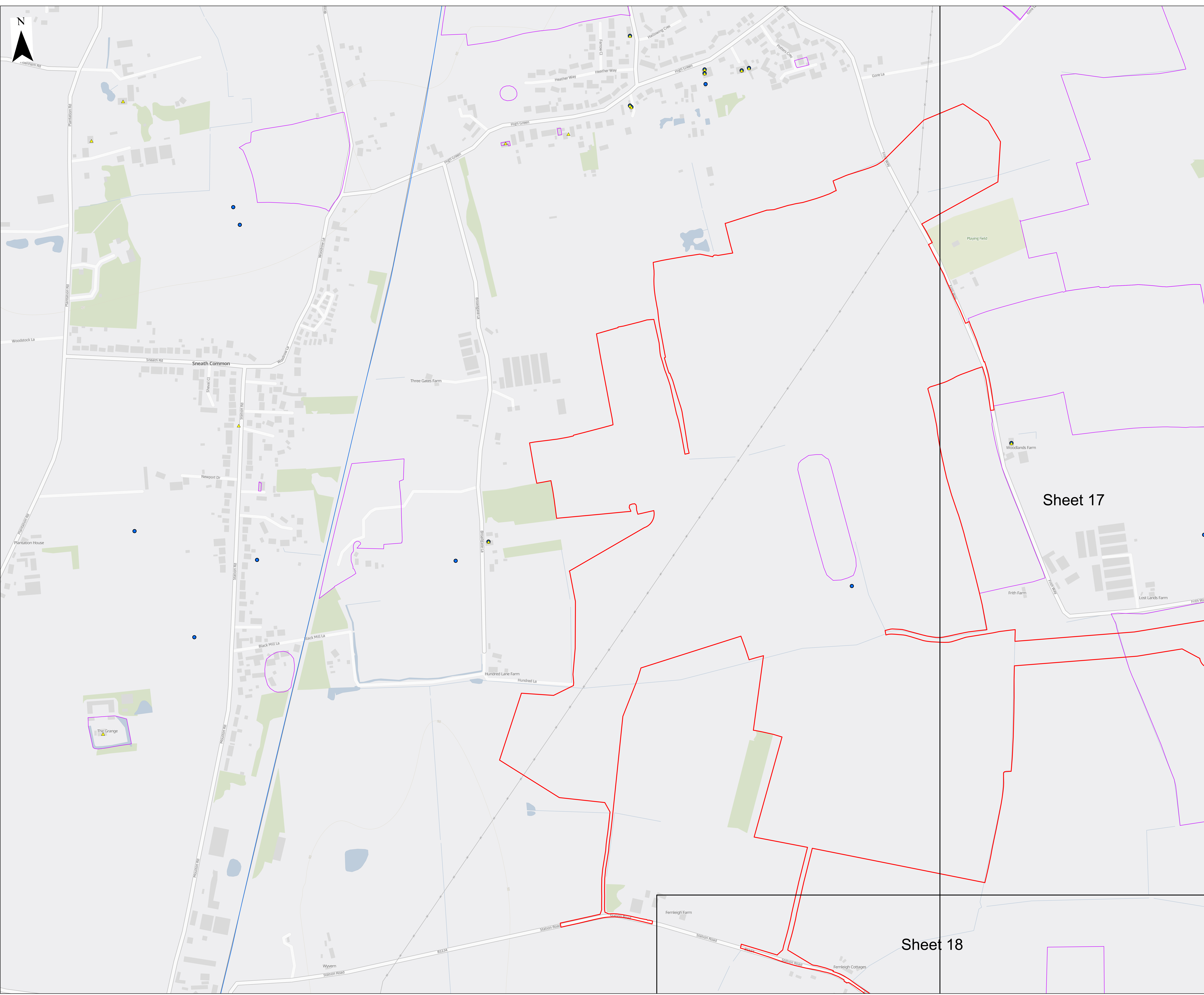
0 250 Metres

Scale: 1:2,500@ A0








APFP Regulation: 5(2)(m)	Application Doc No: EN0110014/APP12.11
Ref: Features of Historic Environment	Date: 3/2/2026
Drawn by: TL/AD	Checked by: AH

**Statutory or Non-Statutory Sites of
Features of the Historic Environment Plan**
Sheet 18 of 19
Revision A





Key

-  Order Limits
-  Sheet Index
-  Limited Building
-  Grade II
- HER Data***
-  HER Point
-  HER Polyline
-  HER Polygon

*HER Point, HER Polyline, HER Polygon show records from the Historic Environment Register (HER). A findspot can be recorded as a point, but if there is no accurate grid reference for this in the HER, this is sometimes recorded in the HER by putting a line around the field and it becomes a polygon. A polyline is a linear feature.

Layers: Stantec, 2026; IGR, 2026
Base map: Reproduced from Ordnance Survey digital map data © Crown copyright 2026. All rights reserved. License number: AC000084996
© Crown Copyright 2026. Contains Ordnance Survey data © Crown copyright and database right 2026. Released under OGL. Contains OS data © Crown copyright and database right 2026. Contains data from OS Boundaries.

0 250 Metres

Scale: 1:2,500@ A0

APFP Regulation: 5(2)(m)	Application Doc No: EN0110014/APP/2.11
Ref: Features of Historic Environment	Date: 3/2/2026
Drawn by: TL/AD	Checked by: AH

**Statutory or Non-Statutory Sites of
Features of the Historic Environment Plan**
Sheet 19 of 19
Revision A